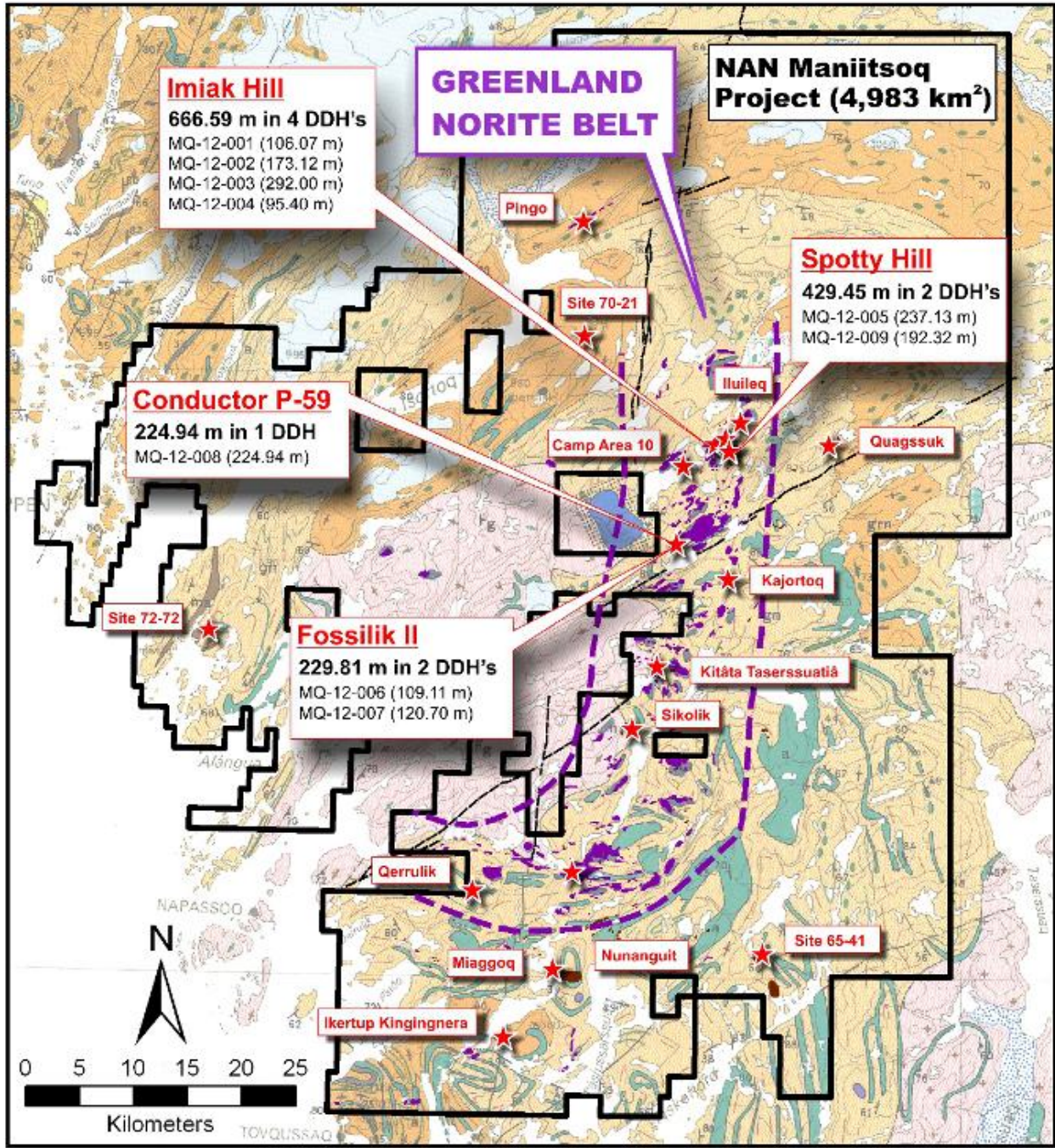


NORTH AMERICAN NICKEL - MANIITSOQ PROJECT, SW GREENLAND
2012 DIAMOND DRILL PROGRAM



PROPERTY

Maniitsoq project outline

GEOLOGY

Recent

Ice

Mesozoic

Carbonatite

Proterozoic

Mafic dyke

Archean

Nickel sulphide showing

Noritic intrusion

Other ultramafic intrusion

Amphibolite

Archean (continued)

Granite / granite gneiss

Gneiss - mainly enderbitic

Gneiss - mainly TTG

Figure 1 – NAN 2012 Drill Program

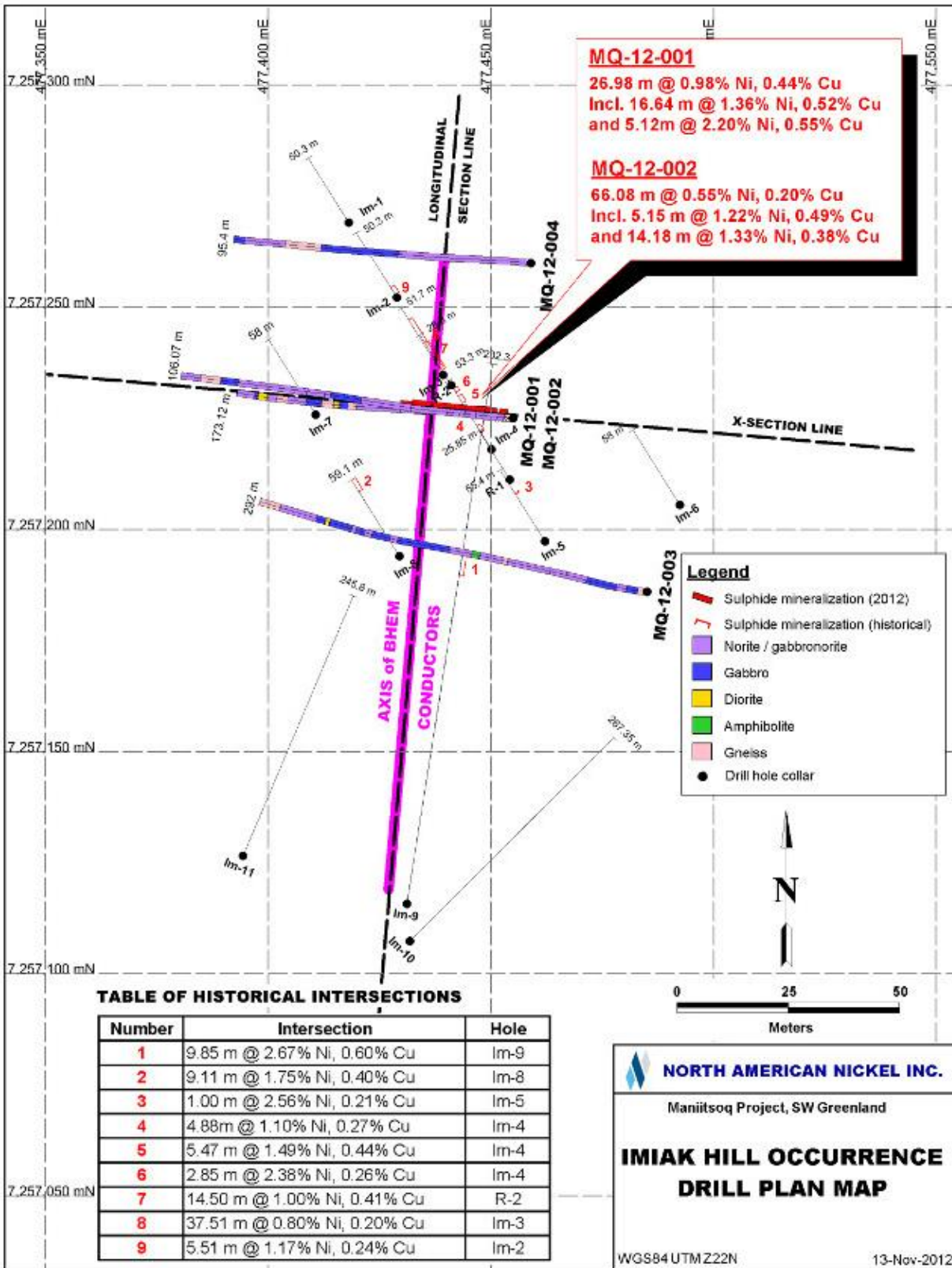


Figure 2 – Imiak Hill Occurrence Drill Plan Map

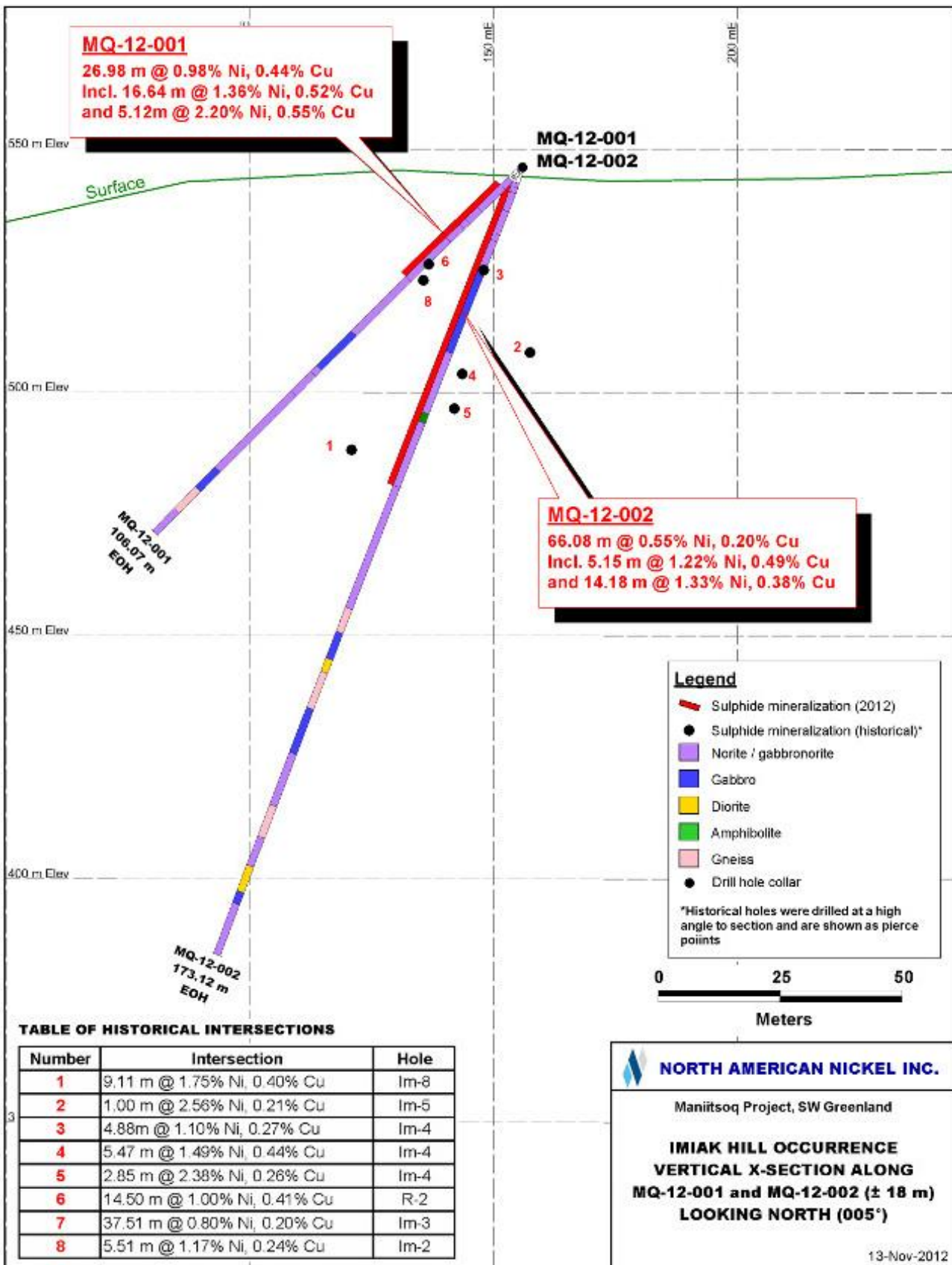


Figure 3 – Imiak Hill Occurrence Vertical X-Section Looking North

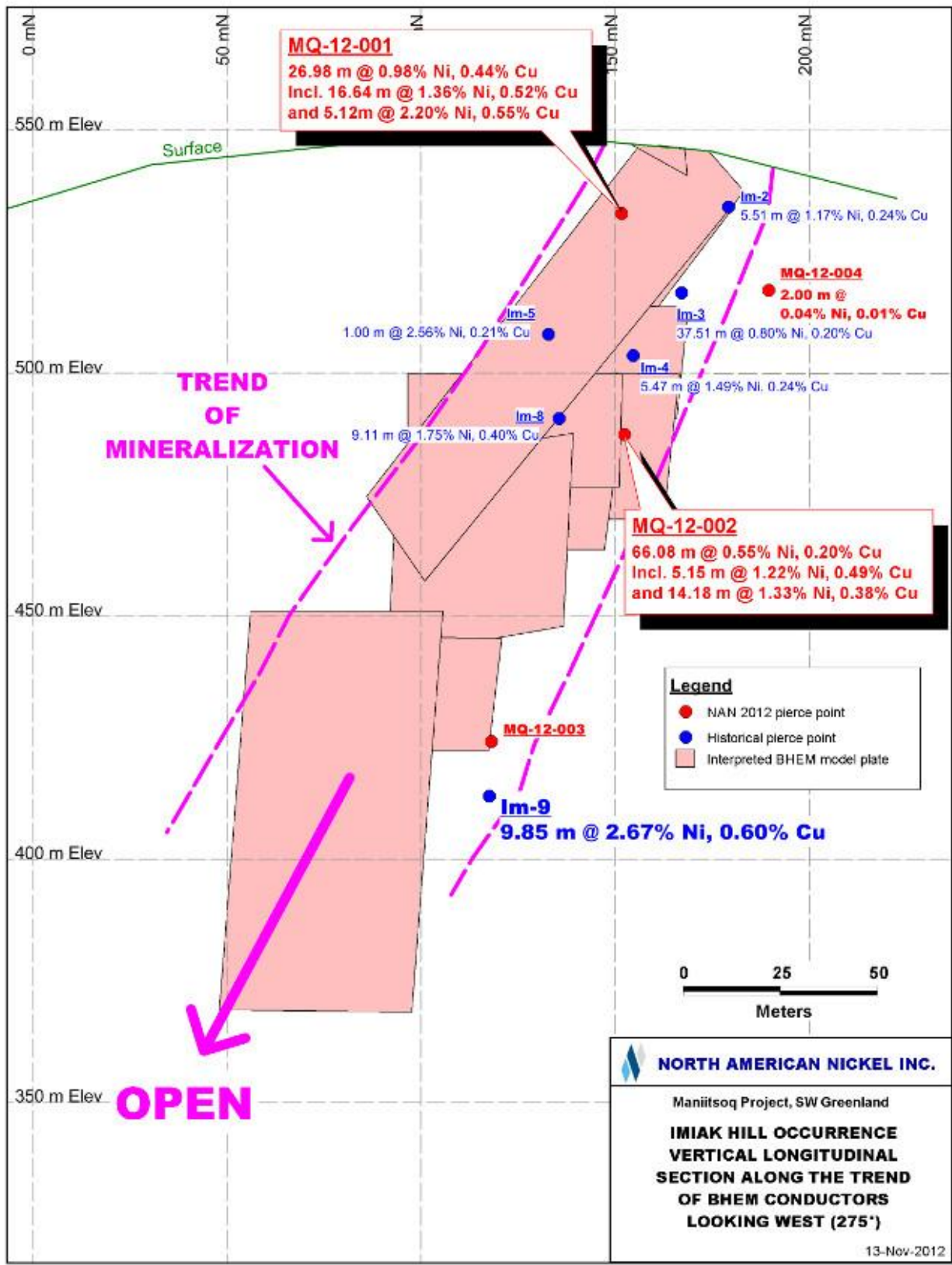


Figure 4 – Imiak Hill Occurrence Vertical Longitudinal Section Along the Trend of BHEM Conductors Looking West.