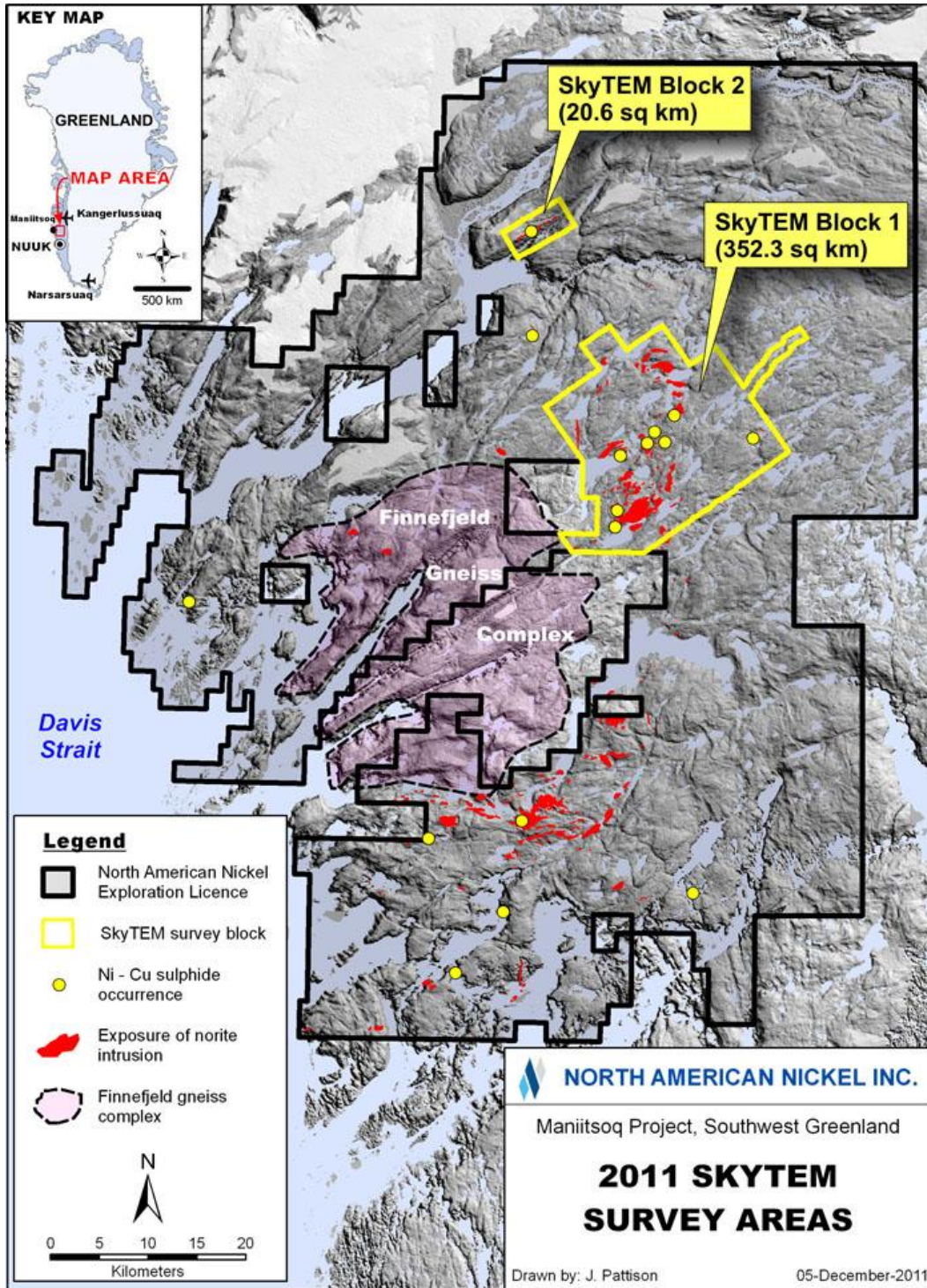


**FIGURES**



**Figure 1:** Location map showing areas surveyed with SkyTEM.



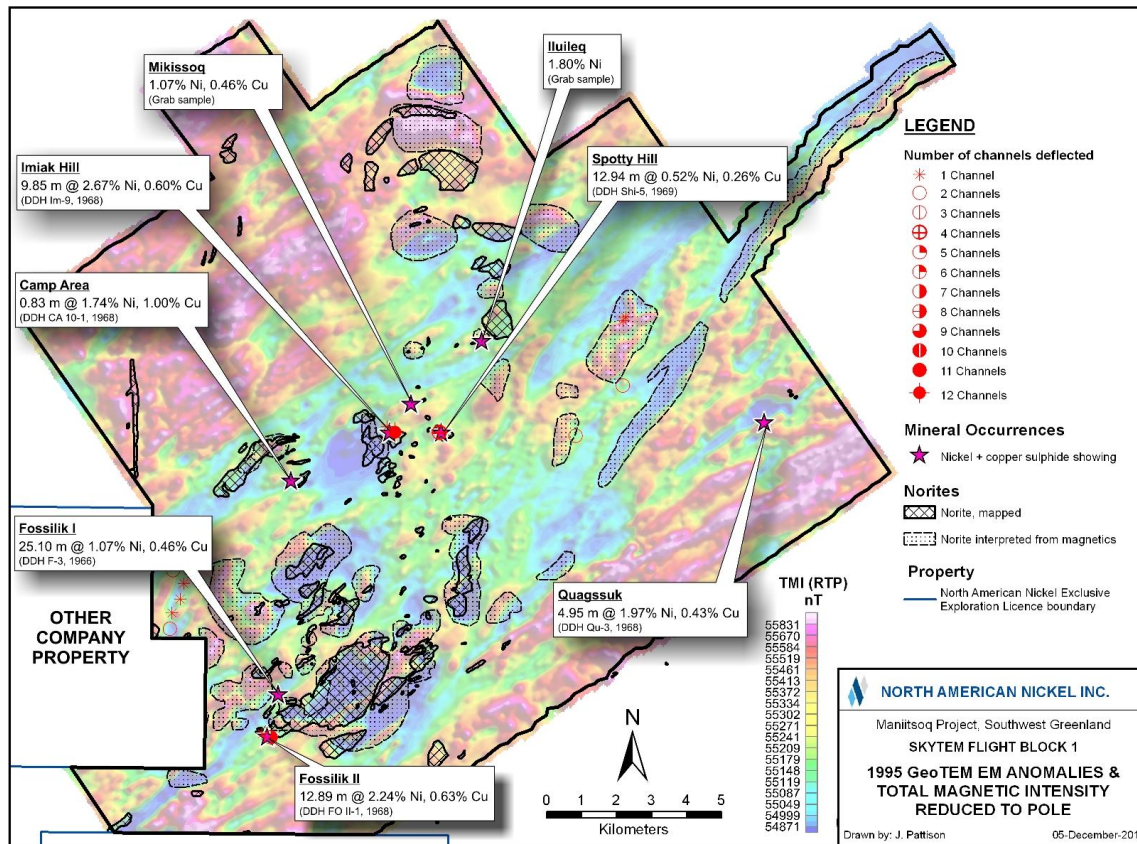


Figure 2: Results of the 1995 GeoTEM EM survey in Block 1.

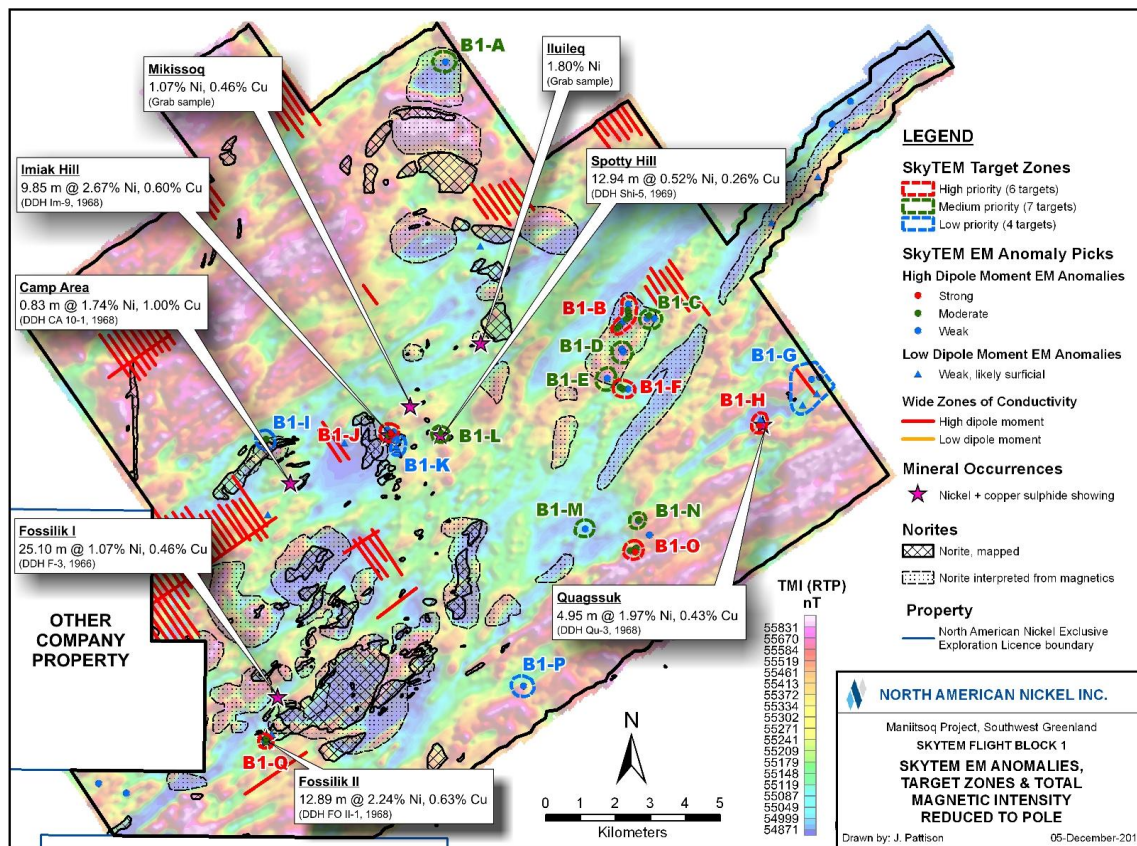


Figure 3: 2011 SkyTEM survey results for Block 1.

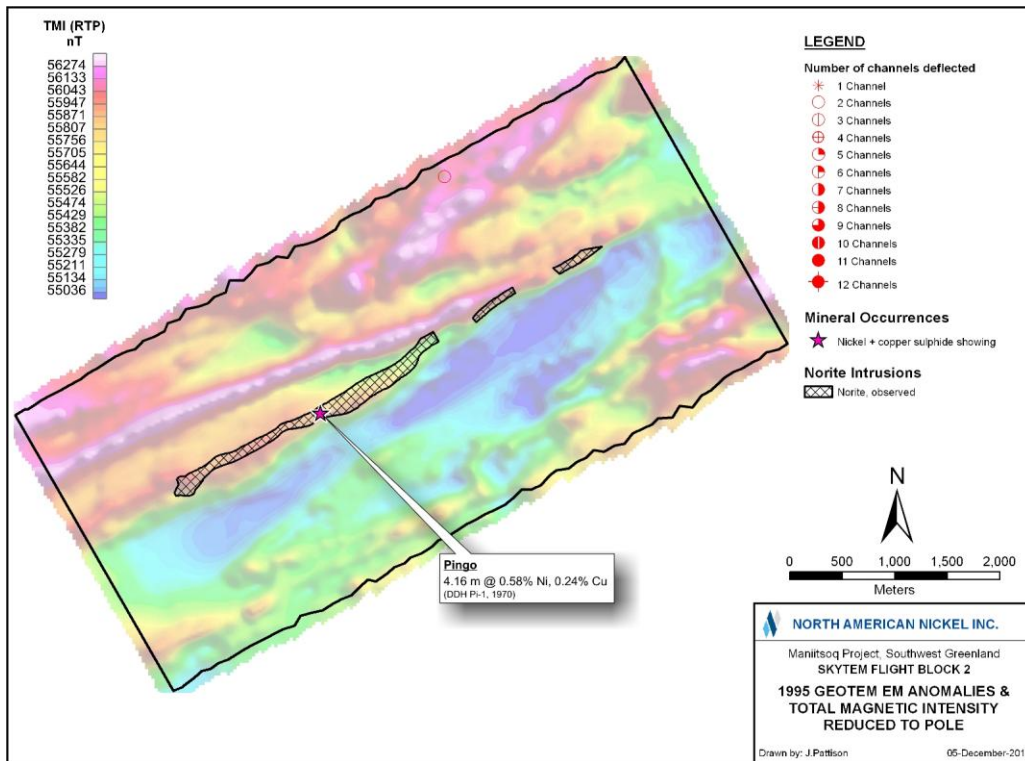


Figure 4: 1995 GeoTEM survey results for Block 2.

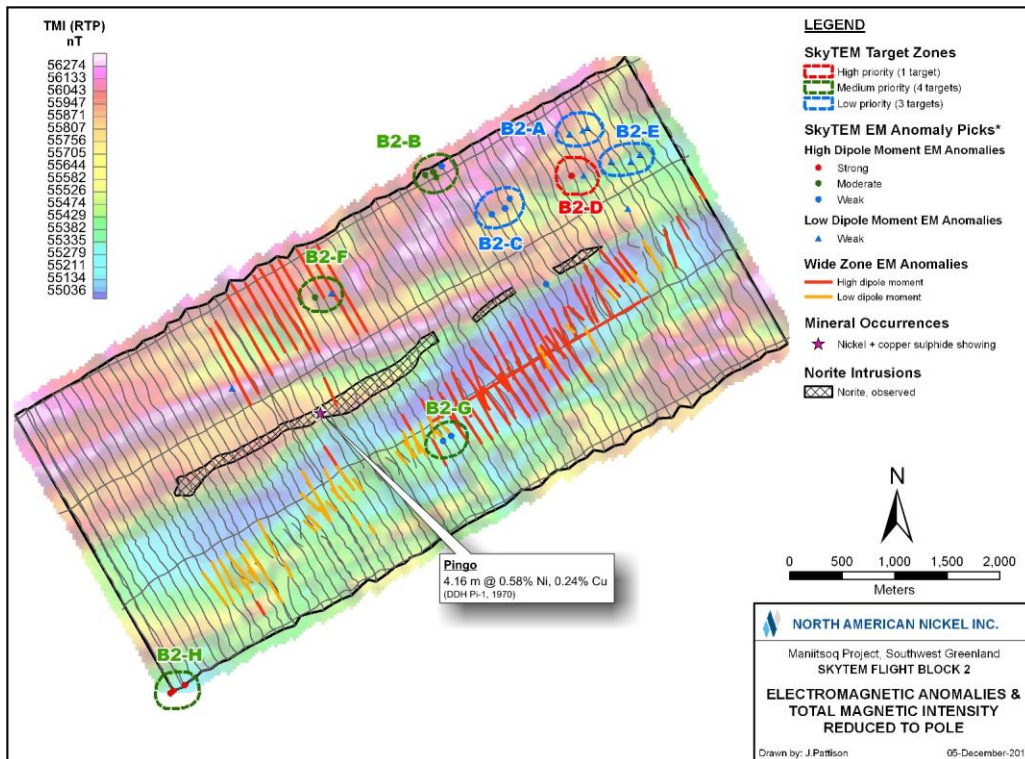


Figure 5: 2011 SkyTEM survey results for Block 2.