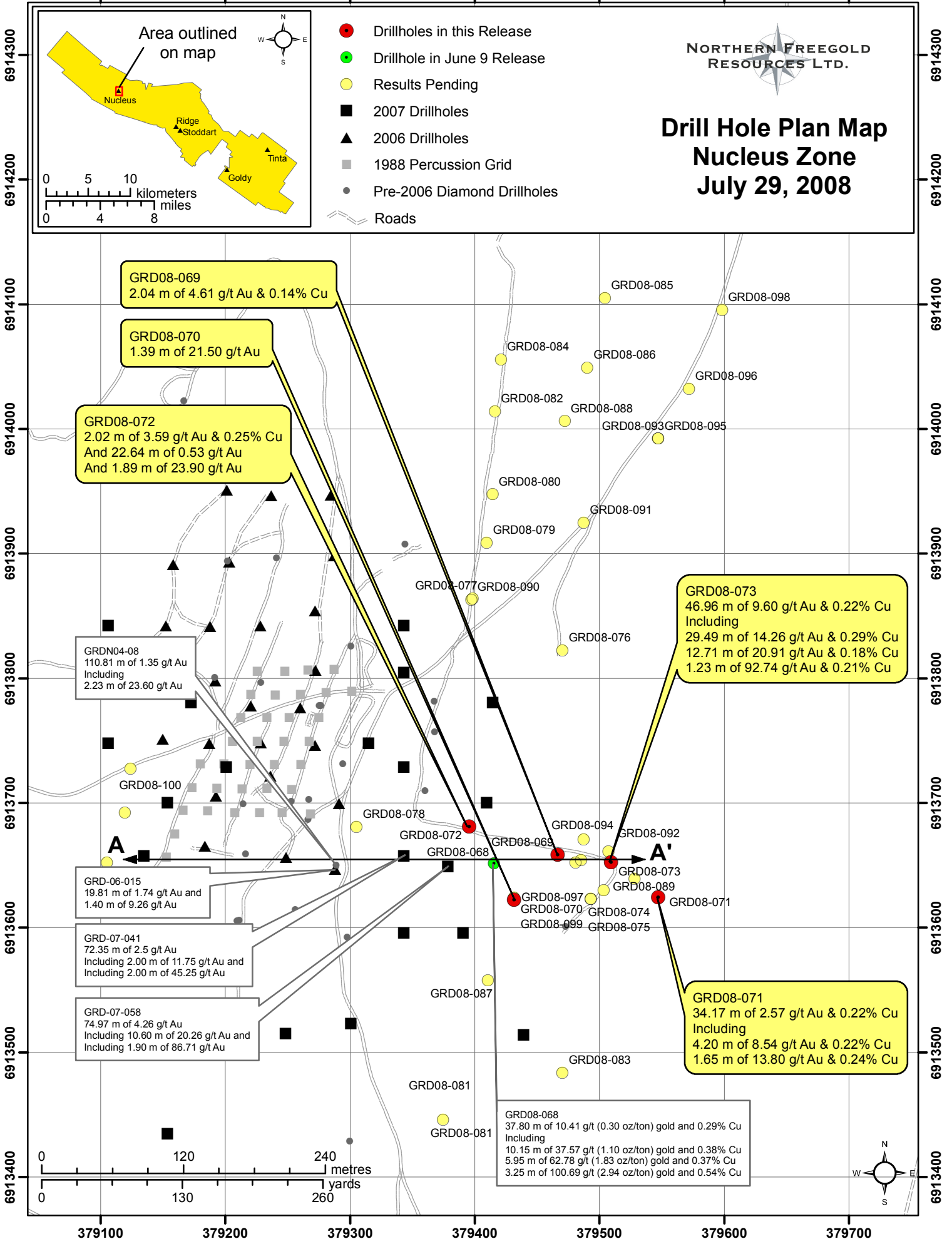




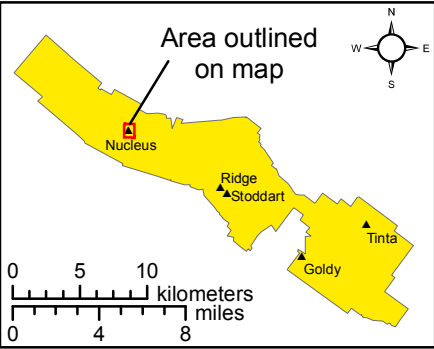
379100 379200 379300 379400 379500 379600 379700



NORTHERN FREEGOLD RESOURCES LTD.

# Drill Hole Plan Map Nucleus Zone July 29, 2008

- Drillholes in this Release
- Drillhole in June 9 Release
- Results Pending
- 2007 Drillholes
- ▲ 2006 Drillholes
- 1988 Percussion Grid
- Pre-2006 Diamond Drillholes
- Roads



GRD08-069  
2.04 m of 4.61 g/t Au & 0.14% Cu

GRD08-070  
1.39 m of 21.50 g/t Au

GRD08-072  
2.02 m of 3.59 g/t Au & 0.25% Cu  
And 22.64 m of 0.53 g/t Au  
And 1.89 m of 23.90 g/t Au

GRDN04-08  
110.81 m of 1.35 g/t Au  
Including 2.23 m of 23.60 g/t Au

GRD08-073  
46.96 m of 9.60 g/t Au & 0.22% Cu  
Including  
29.49 m of 14.26 g/t Au & 0.29% Cu  
12.71 m of 20.91 g/t Au & 0.18% Cu  
1.23 m of 92.74 g/t Au & 0.21% Cu

GRD-06-015  
19.81 m of 1.74 g/t Au and  
1.40 m of 9.26 g/t Au

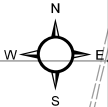
GRD-07-041  
72.35 m of 2.5 g/t Au  
Including 2.00 m of 11.75 g/t Au and  
Including 2.00 m of 45.25 g/t Au

GRD-07-058  
74.97 m of 4.26 g/t Au  
Including 10.60 m of 20.26 g/t Au and  
Including 1.90 m of 86.71 g/t Au

GRD08-071  
34.17 m of 2.57 g/t Au & 0.22% Cu  
Including  
4.20 m of 8.54 g/t Au & 0.22% Cu  
1.65 m of 13.80 g/t Au & 0.24% Cu

GRD08-068  
37.80 m of 10.41 g/t (0.30 oz/ton) gold and 0.29% Cu  
Including  
10.15 m of 37.57 g/t (1.10 oz/ton) gold and 0.38% Cu  
5.95 m of 62.78 g/t (1.83 oz/ton) gold and 0.37% Cu  
3.25 m of 100.69 g/t (2.94 oz/ton) gold and 0.54% Cu

0 120 240 metres  
0 130 260 yards



379100 379200 379300 379400 379500 379600 379700

6913400

6913400

6913500

6913500

6913600

6913600

6913700

6913700

6913800

6913800

6913900

6913900

6914000

6914000

6914100

6914100

6914200

6914200

6914300

6914300