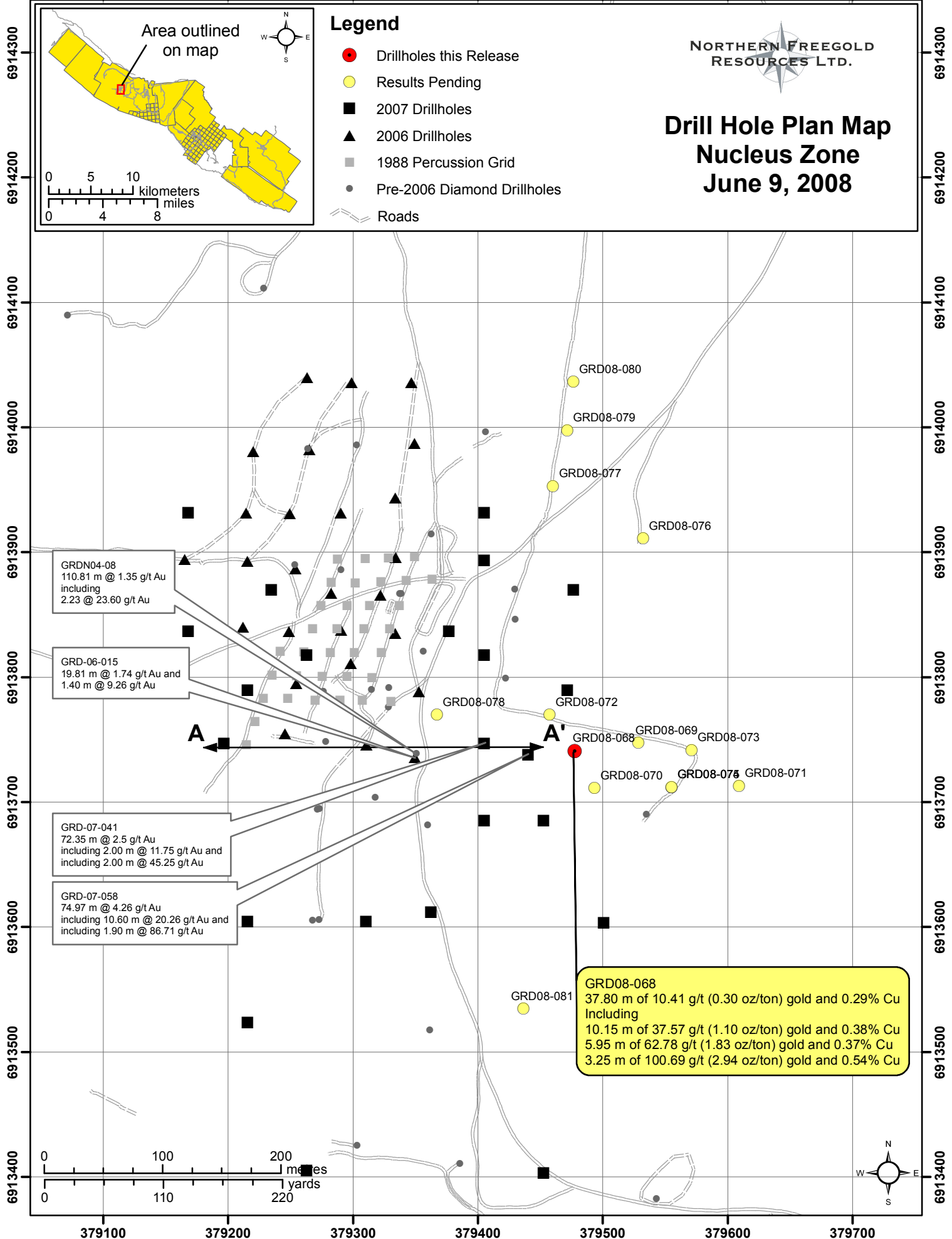


379100 379200 379300 379400 379500 379600 379700



NORTHERN FREEGOLD RESOURCES LTD.

Drill Hole Plan Map Nucleus Zone June 9, 2008

Legend

- Drillholes this Release
- Results Pending
- 2007 Drillholes
- ▲ 2006 Drillholes
- 1988 Percussion Grid
- Pre-2006 Diamond Drillholes
- Roads

GRDN04-08
110.81 m @ 1.35 g/t Au
including
2.23 @ 23.60 g/t Au

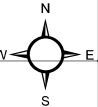
GRD-06-015
19.81 m @ 1.74 g/t Au and
1.40 m @ 9.26 g/t Au

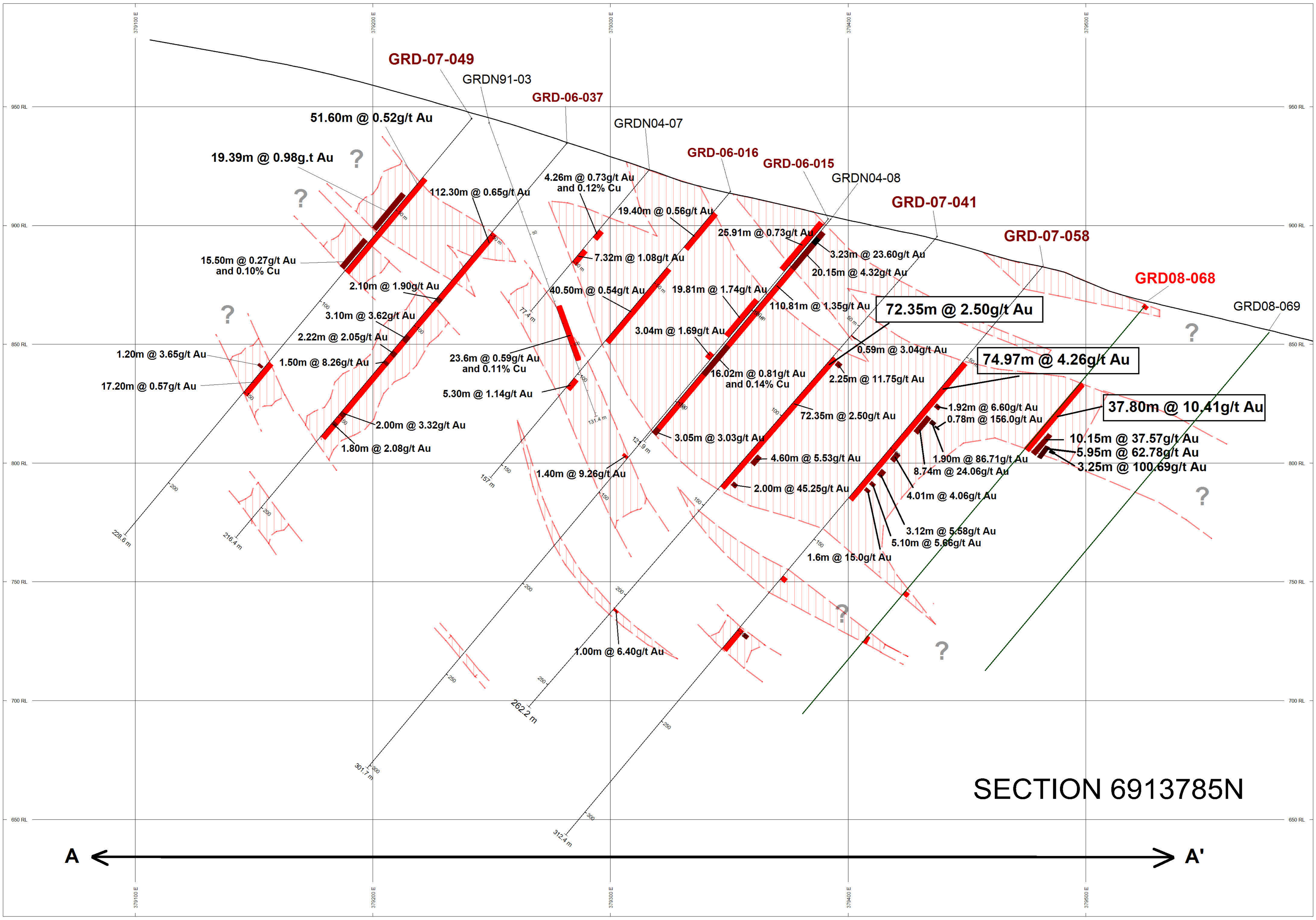
GRD-07-041
72.35 m @ 2.5 g/t Au
including 2.00 m @ 11.75 g/t Au and
including 2.00 m @ 45.25 g/t Au

GRD-07-058
74.97 m @ 4.26 g/t Au
including 10.60 m @ 20.26 g/t Au and
including 1.90 m @ 86.71 g/t Au

GRD08-068
37.80 m of 10.41 g/t (0.30 oz/ton) gold and 0.29% Cu
Including
10.15 m of 37.57 g/t (1.10 oz/ton) gold and 0.38% Cu
5.95 m of 62.78 g/t (1.83 oz/ton) gold and 0.37% Cu
3.25 m of 100.69 g/t (2.94 oz/ton) gold and 0.54% Cu

0 100 200 meters
0 110 220 yards





Mineralized zone
(Au >=0.500g/t)

SECTION 6913785N

A ← **→ A'**