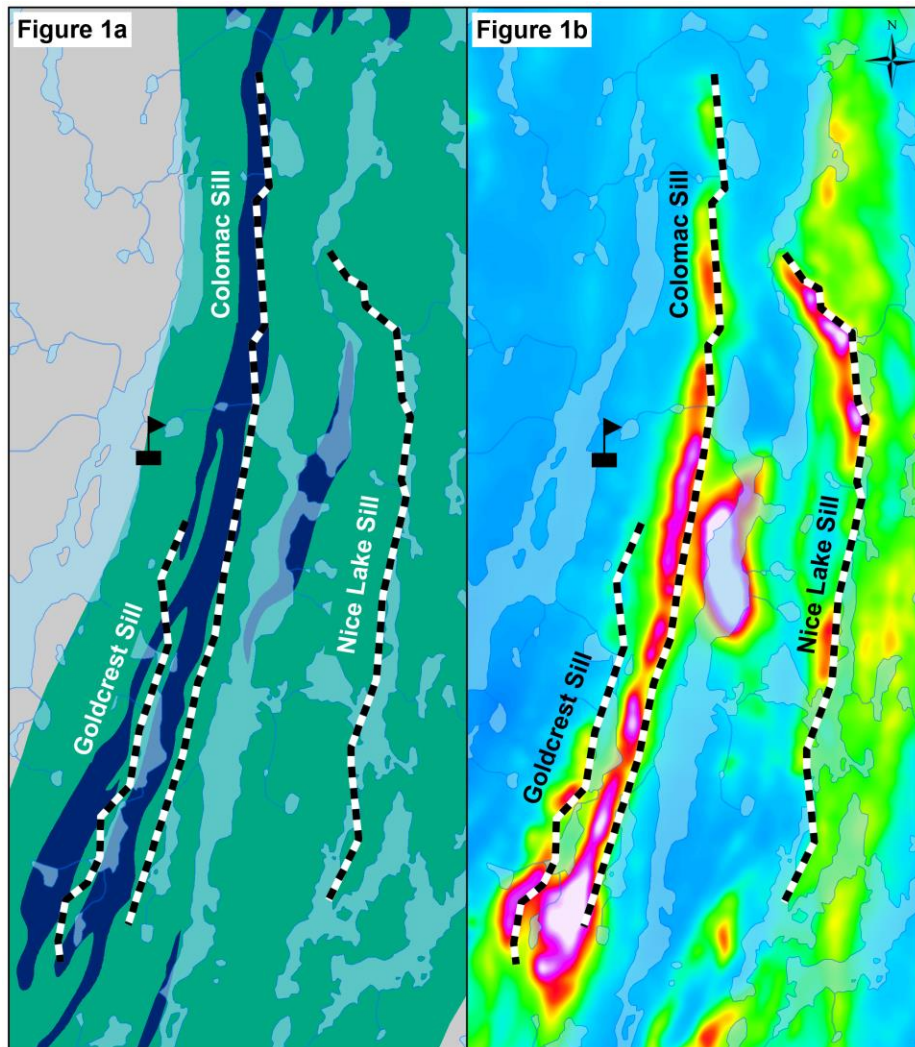


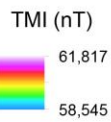


Figure 1: Location and trend of the Nice Lake sill relative to the Colomac and Goldcrest sills. Figure 1a: Surface trace of sills over regional bedrock geology. Figure 1b: Surface trace of sills over total magnetic intensity from 2012 airborne magnetic survey.



Legend

-  Colomac Camp
-  Qtz-Diorite Sills



Indin Lake Property, NWT
Nice Lake Sill Discovery,
2016 Regional
Exploration Program

