

Legend

- Drillholes in this Release
- Adit in this Release
- Drillholes in June 5 Release
- Drillholes/Adit in May 20 Release
- Drillholes in April 22 Release
- Drillholes in March 22 Release
- Results Pending
- ~ Creek
- Pre-2008 Drillholes
- ▭ Roads
- Burro Vein - outcrop
- ▭ Patented Claims

- Property Roads
- Mineral Claims
- Patented Claims

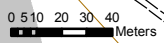
Area outlined on map

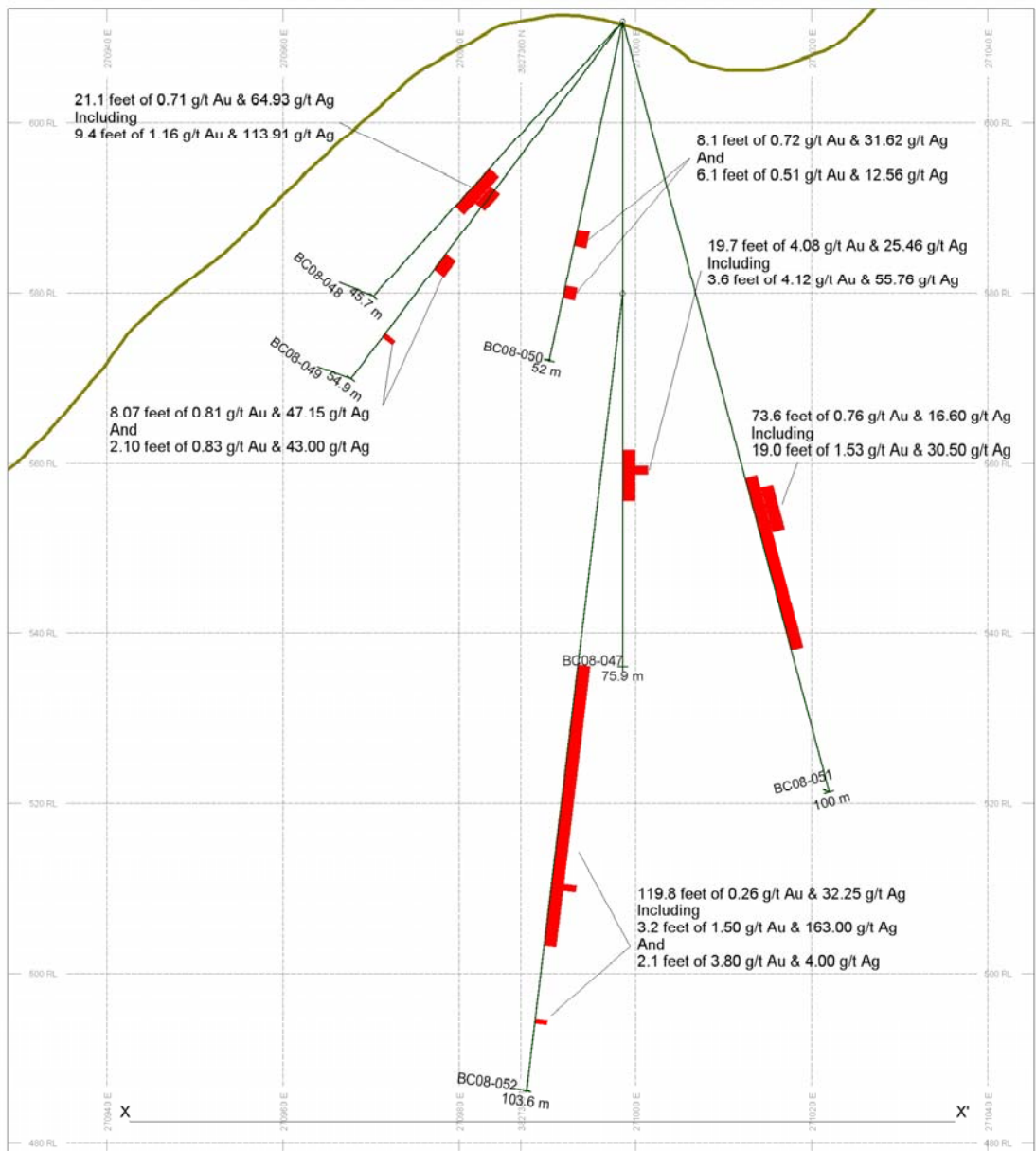


Hole No.	Thickness feet	Au g/tonne	Ag g/tonne
Results Released in Prior News Releases			
BC08-023	156.10	0.85	51.30
Including	59.40	1.49	16.20
BC08-024	117.00	1.11	30.25
Including	47.40	2.32	20.46
BC08-025	76.90	0.79	36.14
BC08-026	126.20	0.84	48.50
BC08-027	142.20	0.82	25.78
Including	24.80	1.99	47.98
BC08-028	69.00	2.72	43.15
Including	10.70	11.86	53.40
Including	2.60	38.50	83.00
BC08-029	57.60	1.08	40.55
Including	28.80	1.58	60.30
BC08-030	15.10	7.99	192.72
Including	3.40	31.80	759.00
BC08-031	32.70	1.58	46.61
BC08-032	1.30	2.52	47.00
BC08-033	5.50	0.62	50.50
BC08-034	Did not intersect vein		
BC08-035	Did not intersect vein		
BC08-036	91.20	1.11	54.49
Including	23.80	2.27	28.59
BC08-037	55.20	0.95	45.62
Including	24.80	1.99	47.98
BC08-038	168.30	0.94	56.10
Including	87.70	1.20	43.96
BC08-039	111.90	0.64	83.74
Including	40.40	1.09	47.46
BC08-040	40.90	2.23	38.06
Including	13.10	5.23	15.39
And	2.90	7.90	34.00
BC08-041	31.10	1.18	48.40
BC08-042	29.30	1.88	34.12
Including	5.30	7.16	39.00
BC08-043	66.30	0.86	42.19
Including	22.40	1.20	25.39
BC08-044	90.60	0.75	65.00
Including	40.90	1.35	20.79
BC08-045	51.60	0.83	4.09
Including	32.30	1.20	5.59
BC08-A1	83.10	1.25	25.43
Including	56.00	1.72	37.70
BC08-A3	12.00	8.78	152.25
Including	3.00	20.90	428.00

Hole No.	Thickness feet	Au g/tonne	Ag g/tonne
Results Released This Release			
BC08-046	30.00	1.65	34.53
including	23.70	2.07	39.01
Including	8.90	2.42	43.35
BC08-047	2.90	0.31	92.00
And	19.70	4.08	25.46
Including	13.60	5.16	30.84
Including	3.60	4.12	55.76
BC08-048	21.10	0.71	64.93
Including	9.40	1.16	113.91
BC08-049	8.07	0.81	47.15
and	2.10	0.83	43.00
BC08-050	8.10	0.72	31.62
And	6.10	0.51	12.56
BC08-051	73.60	0.76	16.60
Including	19.00	1.53	30.50
BC08-052	119.80	0.26	32.25
Including	34.70	0.72	37.90
Including	10.90	0.78	90.29
Including	3.20	1.50	163.00
And	2.10	3.80	4.00
BC08-053	1.28	1.88	6.00
BC08-054	Did not intersect vein		
BC08-055	11.10	0.43	44.59
Including	2.90	0.78	24.00
And	3.70	1.14	13.00
BC08-A3	12.01	8.78	152.25
Includes	6.00	16.83	234.50
Includes	3.00	20.90	428.00

**Drill Hole Plan Map
Burro Creek
July 2, 2008**





HOLES PLOTTED

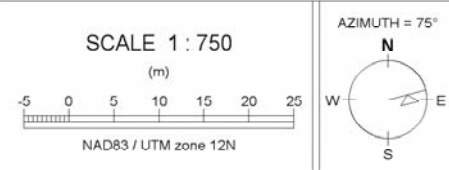
TOTAL 6

- BC08-047 BC08-048 BC08-049 BC08-050
BC08-051 BC08-052



SECTION SPECS:

REF. PT. E, N	271000 m	3827000 m
EXTENTS	120.6 m	134.6 m
SECTION TOP, BOT	613.5 m	478.9 m
TOLERANCE +/-	50 m	



Northern Freegold Resources

Burro Creek

Pad R

July 2, 2008