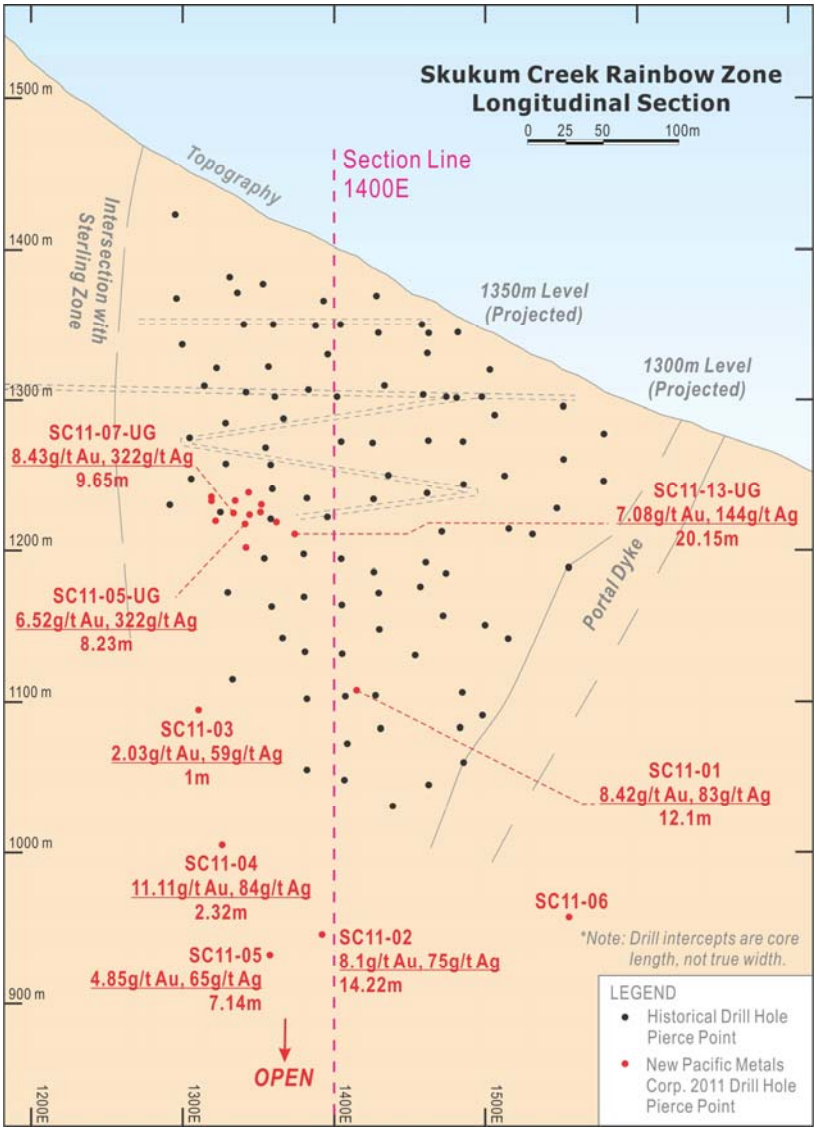
Skukum Creek Rainbow Zone
Longitudinal Section
0 25 50 100m
Section Line
1400E
Topography
Intersection with Sterling Zone
1350m Level (Projected)
1300m Level (Projected)
Portal Dyke
1500 m
1400 m
1300 m
1200 m
1100 m
1000 m
900 m
SC11-07-UG
8.43g/t Au, 322g/t Ag
9.65m
SC11-13-UG
7.08g/t Au, 144g/t Ag
20.15m
SC11-05-UG
6.52g/t Au, 322g/t Ag
8.23m
SC11-03
2.03g/t Au, 59g/t Ag
1m
SC11-01
8.42g/t Au, 83g/t Ag
12.1m
SC11-04
11.11g/t Au, 84g/t Ag
2.32m
SC11-06
SC11-02
8.1g/t Au, 75g/t Ag
14.22m
SC11-05
4.85g/t Au, 65g/t Ag
7.14m
OPEN
*Note: Drill intercepts are core length, not true width.
LEGEND
Historical Drill Hole Pierce Point
New Pacific Metals Corp. 2011 Drill Hole Pierce Point
1200E
1300E
1400E
1500E

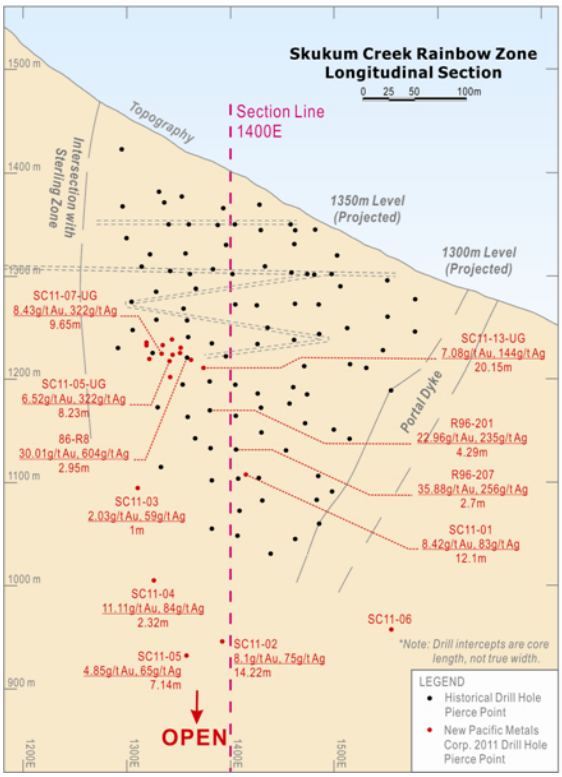
Skukum Creek Rainbow Zone
Longitudinal Section
0 25 50 100m
Section Line
1400E
Topography
Intersection with Sterling Zone
1350m Level (Projected)
1300m Level (Projected)
Portal Dyke
1500 m
1400 m
1300 m
1200 m
1100 m
1000 m
900 m
SC11-07-UG
8.43g/t Au, 322g/t Ag
9.65m
SC11-05-UG
6.52g/t Au, 322g/t Ag
8.23m
86-R8
30.01g/t Au, 604g/t Ag
2.95m
SC11-03
2.03g/t Au, 59g/t Ag
1m
SC11-04
11.11g/t Au, 84g/t Ag
2.32m
SC11-05
4.85g/t Au, 65g/t Ag
7.14m
SC11-02
8.1g/t Au, 75g/t Ag
14.22m
SC11-06
SC11-13-UG
7.08g/t Au, 144g/t Ag
20.15m
R96-201
22.96g/t Au, 235g/t Ag
4.29m
R96-207
35.88g/t Au, 256g/t Ag
2.7m
SC11-01
8.42g/t Au, 83g/t Ag
12.1m
OPEN
1200E
1300E
1400E
1500E
*Note: Drill intercepts are core length, not true width.
LEGEND
Historical Drill Hole Pierce Point
New Pacific Metals Corp. 2011 Drill Hole Pierce Point

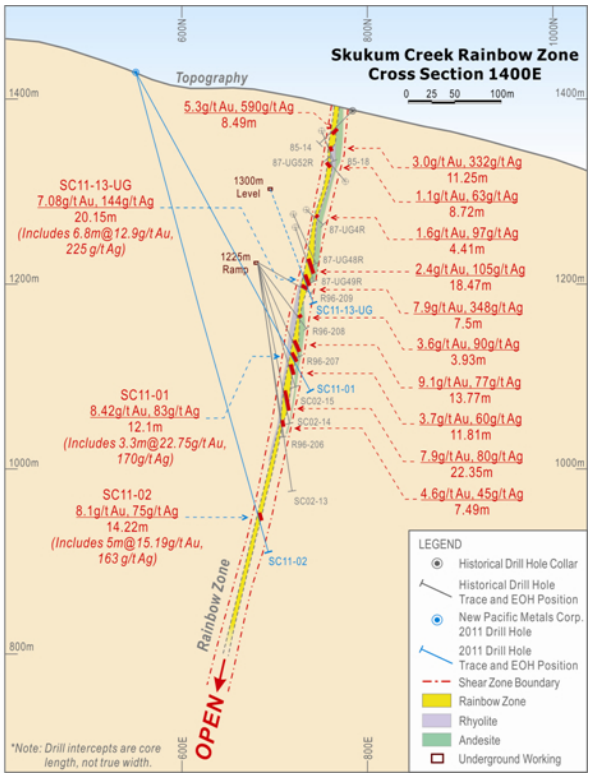
Skukum Creek Rainbow Zone
Cross Section 1400E
0 25 50 100m
600N
800N
1000N
Topography
1400m
1200m
1000m
800m
5.3g/t Au, 590g/t Ag
8.49m
SC11-13-UG
7.08g/t Au, 144g/t Ag
20.15m
(Includes 6.8m@12.9g/t Au, 225 g/t Ag)
SC11-01
8.42g/t Au, 83g/t Ag
12.1m
(Includes 3.3m@22.75g/t Au, 170g/t Ag)
SC11-02
8.1g/t Au, 75g/t Ag
14.22m
(Includes 5m@15.19g/t Au, 163 g/t Ag)
1300m Level
1225m Ramp
85-14
87-UG52R
85-18
87-UG4R
87-UG48R
87-UG49R
R96-209
SC11-13-UG
R96-208
R96-207
SC11-01
SC02-15
SC02-14
R96-206
SC02-13
SC11-02
Rainbow Zone
OPEN
3.0g/t Au, 332g/t Ag
11.25m
1.1g/t Au, 63g/t Ag
8.72m
1.6g/t Au, 97g/t Ag
4.41m
2.4g/t Au, 105g/t Ag
18.47m
7.9g/t Au, 348g/t Ag
7.5m
3.6g/t Au, 90g/t Ag
3.93m
9.1g/t Au, 77g/t Ag
13.77m
3.7g/t Au, 60g/t Ag
11.81m
7.9g/t Au, 80g/t Ag
22.35m
4.6g/t Au, 45g/t Ag
7.49m
*Note: Drill intercepts are core length, not true width.
LEGEND
Historical Drill Hole Collar
Historical Drill Hole Trace and EOH Position
New Pacific Metals Corp. 2011 Drill Hole
2011 Drill Hole Trace and EOH Position
Shear Zone Boundary
Rainbow Zone
Rhyolite
Andesite
Underground Working