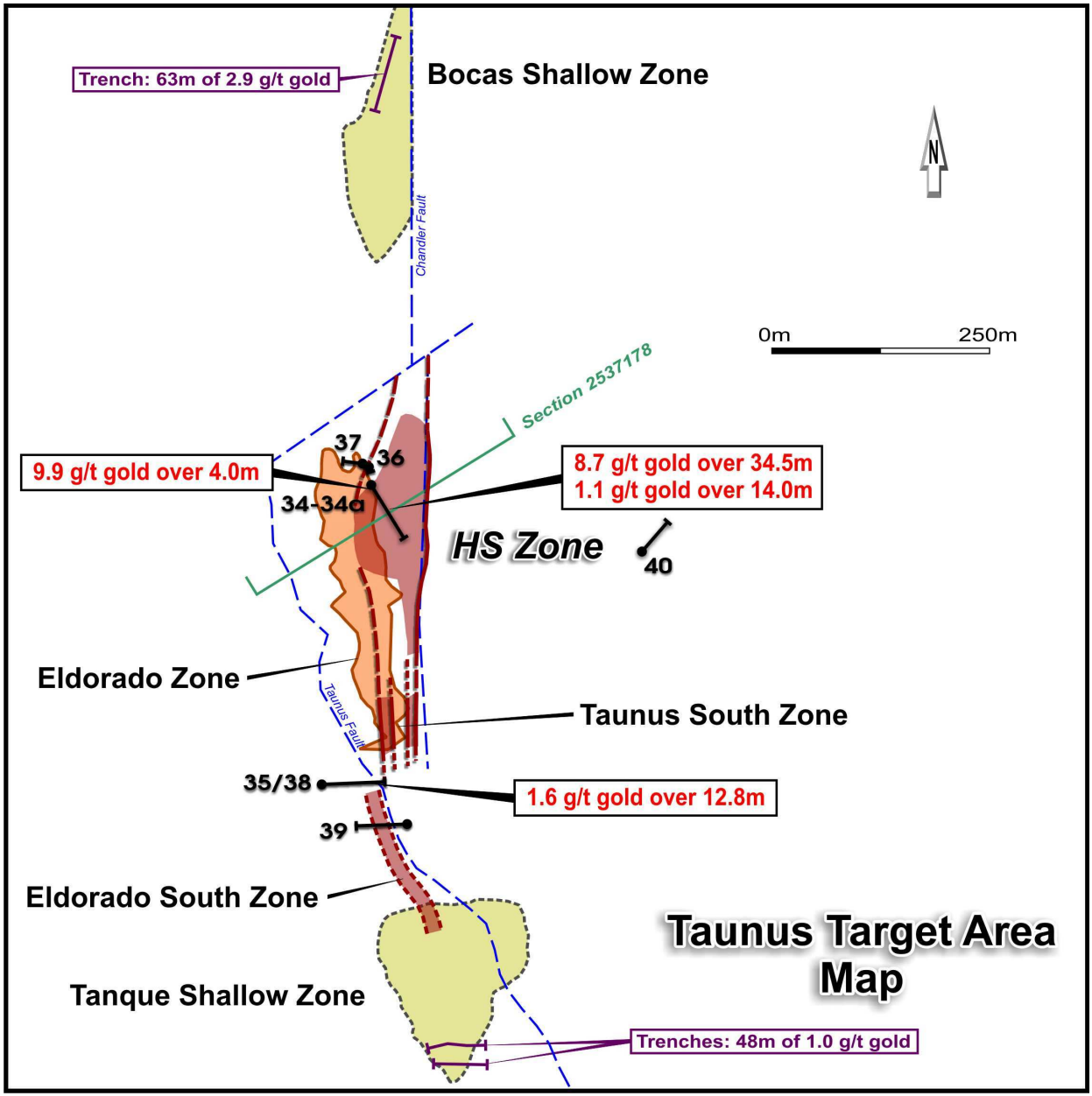
Trench: 63m of 2.9 g/t gold
Bocas Shallow Zone
N
Chandler Fault
0m
250m
Section 2537178
37
36
9.9 g/t gold over 4.0m
34-34a
8.7 g/t gold over 34.5m
1.1 g/t gold over 14.0m
HS Zone
40
Eldorado Zone
Taunus Fault
Taunus South Zone
35/38
1.6 g/t gold over 12.8m
39
Eldorado South Zone
Taunus Target Area Map
Tanque Shallow Zone
Trenches: 48m of 1.0 g/t gold

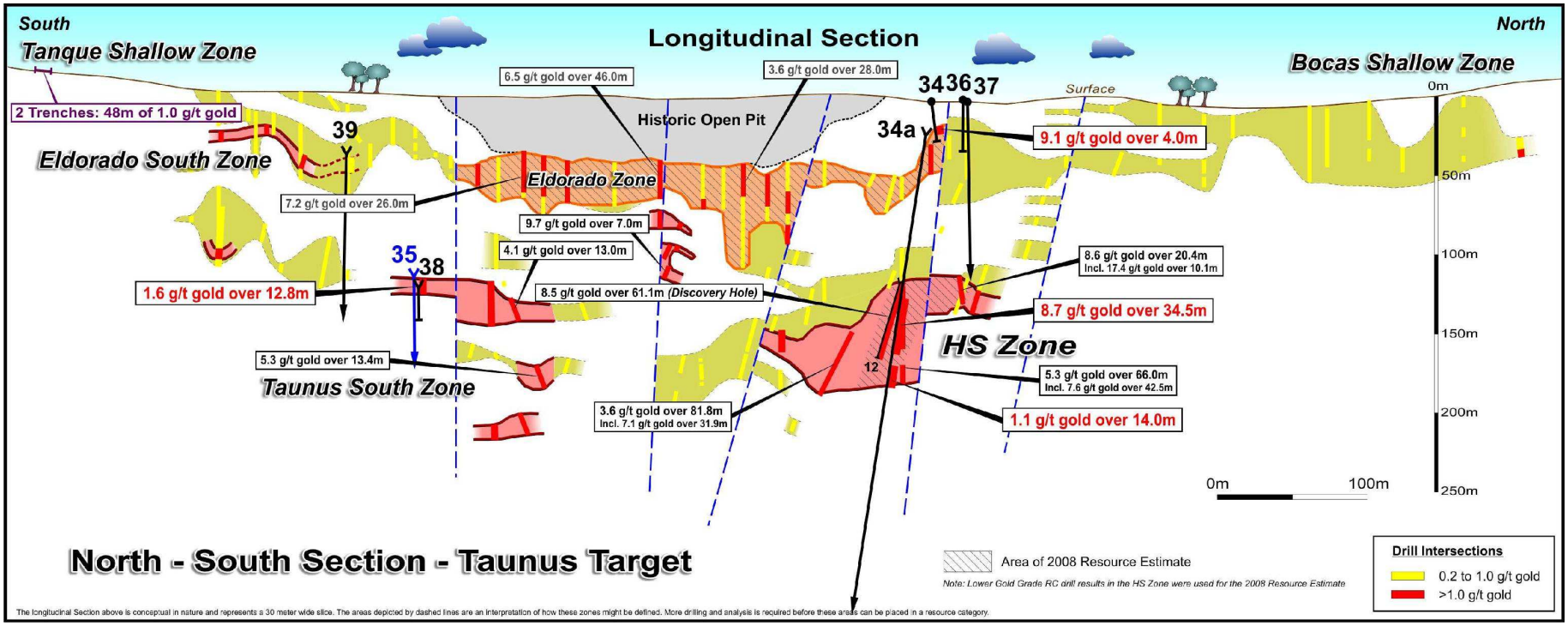
South
North
Longitudinal Section
Tanque Shallow Zone
Bocas Shallow Zone
2 Trenches: 48m of 1.0 g/t gold
6.5 g/t gold over 46.0m
3.6 g/t gold over 28.0m
Historic Open Pit
Surface
0m
50m
100m
150m
200m
250m
39
34
36
37
34a
9.1 g/t gold over 4.0m
Eldorado South Zone
Eldorado Zone
7.2 g/t gold over 26.0m
9.7 g/t gold over 7.0m
4.1 g/t gold over 13.0m
35
38
1.6 g/t gold over 12.8m
8.5 g/t gold over 61.1m (Discovery Hole)
8.6 g/t gold over 20.4m
Incl. 17.4 g/t gold over 10.1m
8.7 g/t gold over 34.5m
HS Zone
12
5.3 g/t gold over 13.4m
Taunus South Zone
5.3 g/t gold over 66.0m
Incl. 7.6 g/t gold over 42.5m
3.6 g/t gold over 81.8m
Incl. 7.1 g/t gold over 31.9m
1.1 g/t gold over 14.0m
0m
100m
North - South Section - Taunus Target
Area of 2008 Resource Estimate
Note: Lower Gold Grade RC drill results in the HS Zone were used for the 2008 Resource Estimate
Drill Intersections
0.2 to 1.0 g/t gold
>1.0 g/t gold
The longitudinal Section above is conceptual in nature and represents a 30 meter wide slice. The areas depicted by dashed lines are an interpretation of how these zones might be defined. More drilling and analysis is required before these areas can be placed in a resource category.

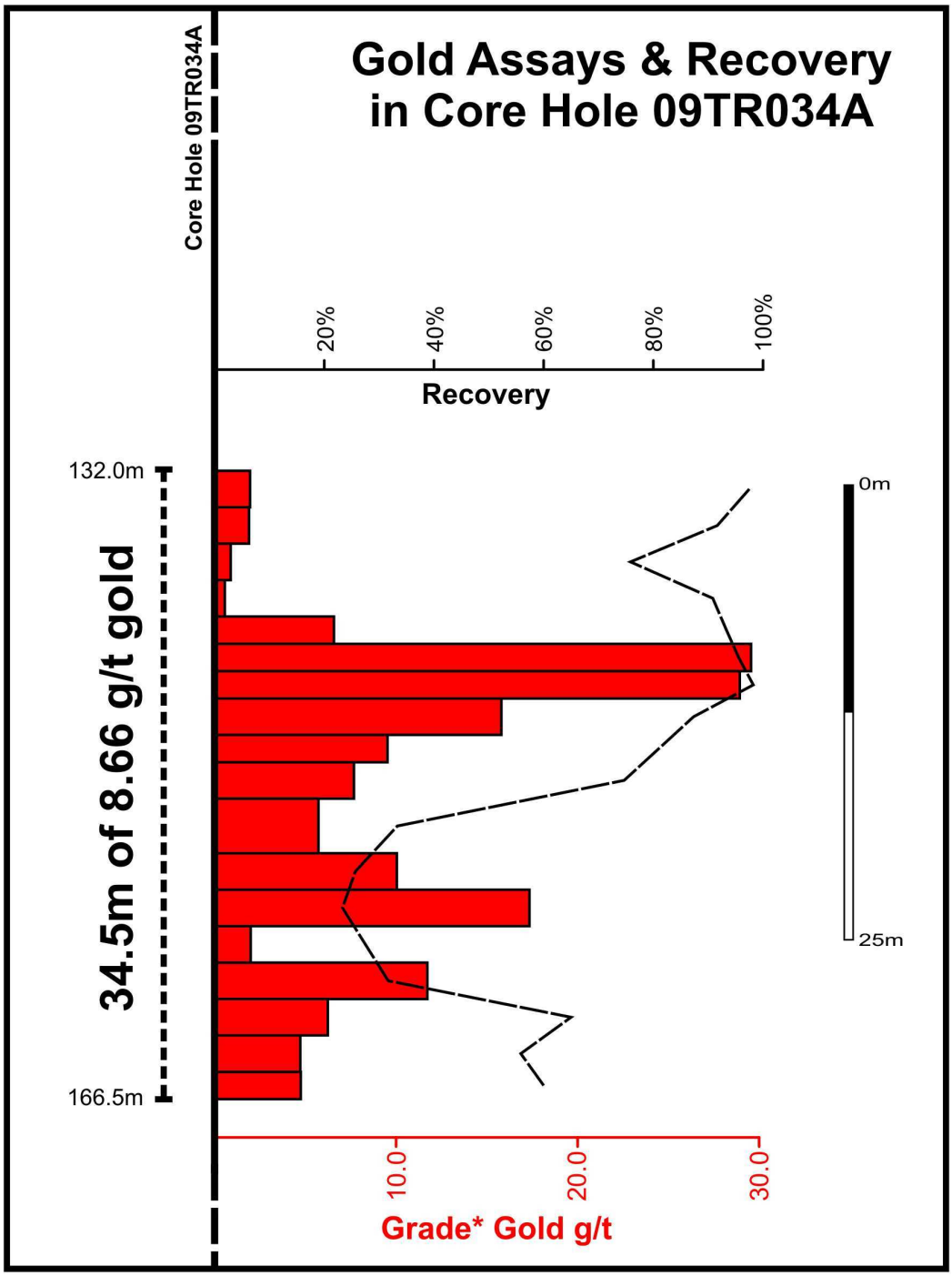
Gold Assays & Recovery
in Core Hole 09TR034A
Core Hole 09TR034A
20%
40%
60%
80%
100%
Recovery
132.0m
34.5m of 8.66 g/t gold
166.5m
10.0
20.0
30.0
Grade* Gold g/t
0m
25m