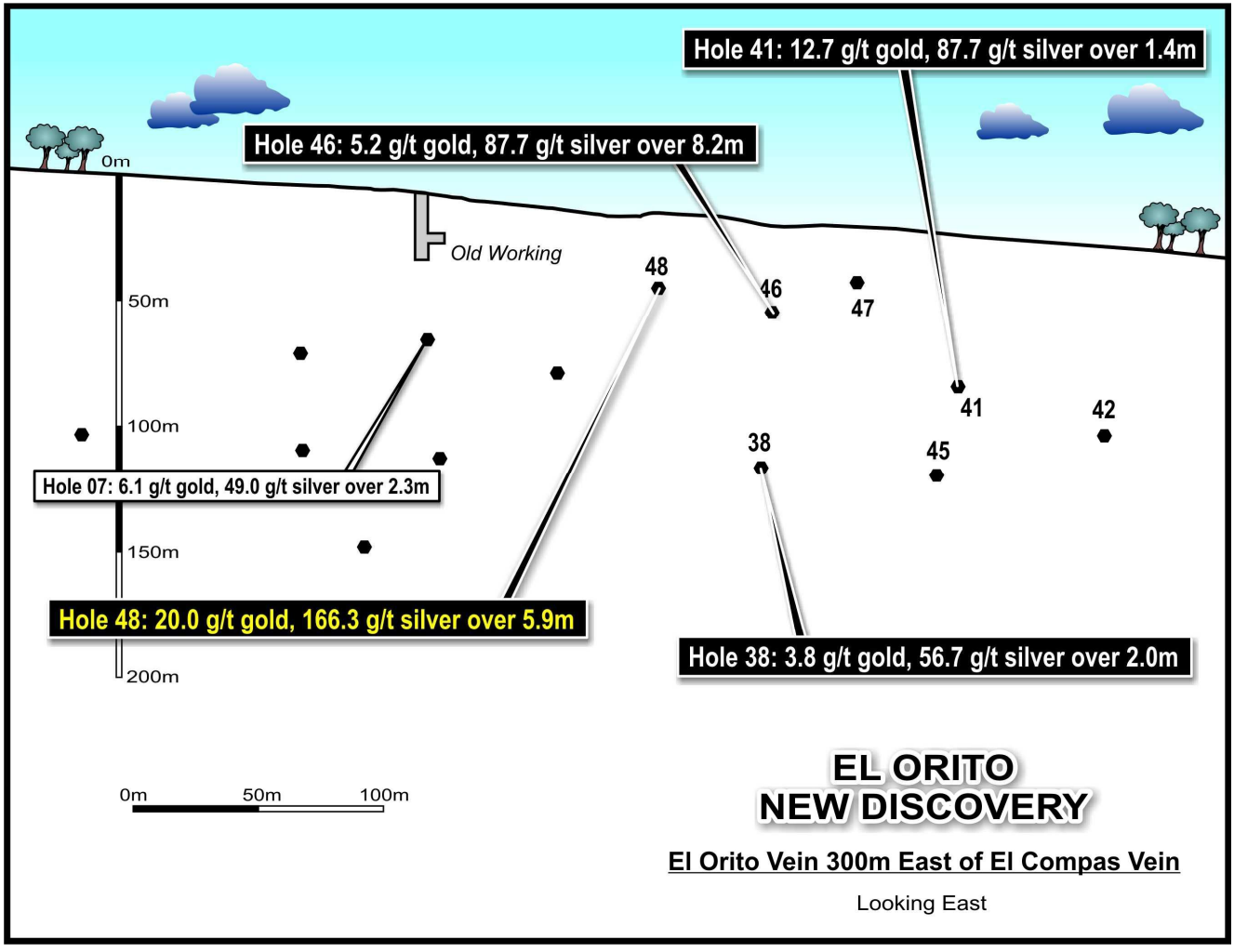
Hole 41: 12.7 g/t gold, 87.7 g/t silver over 1.4m
Hole 46: 5.2 g/t gold, 87.7 g/t silver over 8.2m
0m
Old Working
48
46
47
50m
41
42
100m
38
45
Hole 07: 6.1 g/t gold, 49.0 g/t silver over 2.3m
150m
Hole 48: 20.0 g/t gold, 166.3 g/t silver over 5.9m
Hole 38: 3.8 g/t gold, 56.7 g/t silver over 2.0m
200m
0m
50m
100m
EL ORITO
NEW DISCOVERY
El Orito Vein 300m East of El Compas Vein
Looking East

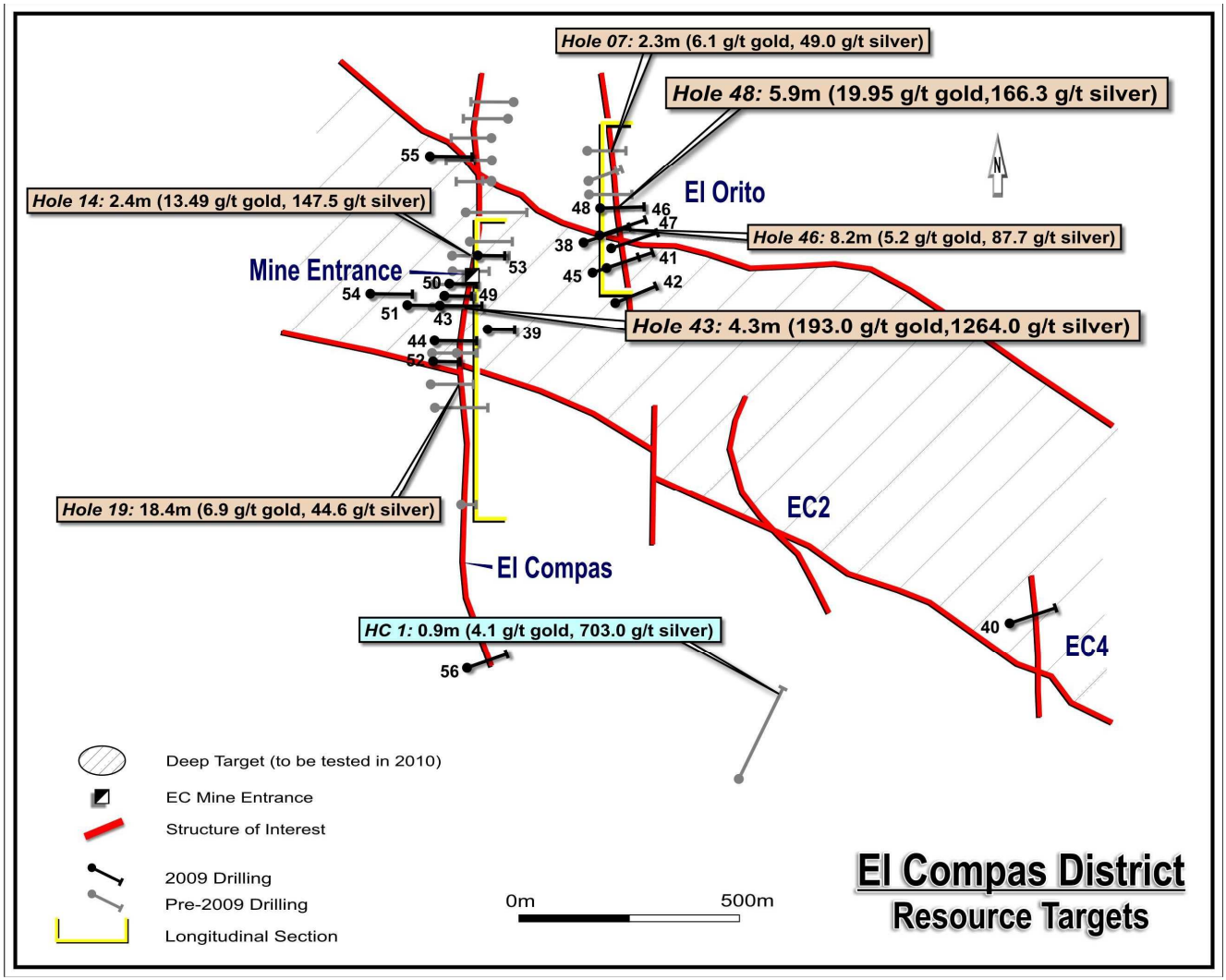
Hole 07: 2.3m (6.1 g/t gold, 49.0 g/t silver)
Hole 48: 5.9m (19.95 g/t gold,166.3 g/t silver)
Hole 14: 2.4m (13.49 g/t gold, 147.5 g/t silver)
El Orito
Hole 46: 8.2m (5.2 g/t gold, 87.7 g/t silver)
Mine Entrance
Hole 43: 4.3m (193.0 g/t gold,1264.0 g/t silver)
Hole 19: 18.4m (6.9 g/t gold, 44.6 g/t silver)
EC2
El Compas
HC 1: 0.9m (4.1 g/t gold, 703.0 g/t silver)
EC4
55
48
46
47
38
41
45
42
53
50
49
54
51
43
39
44
52
40
56
N
Deep Target (to be tested in 2010)
EC Mine Entrance
Structure of Interest
2009 Drilling
Pre-2009 Drilling
Longitudinal Section
0m
500m
El Compas District
Resource Targets
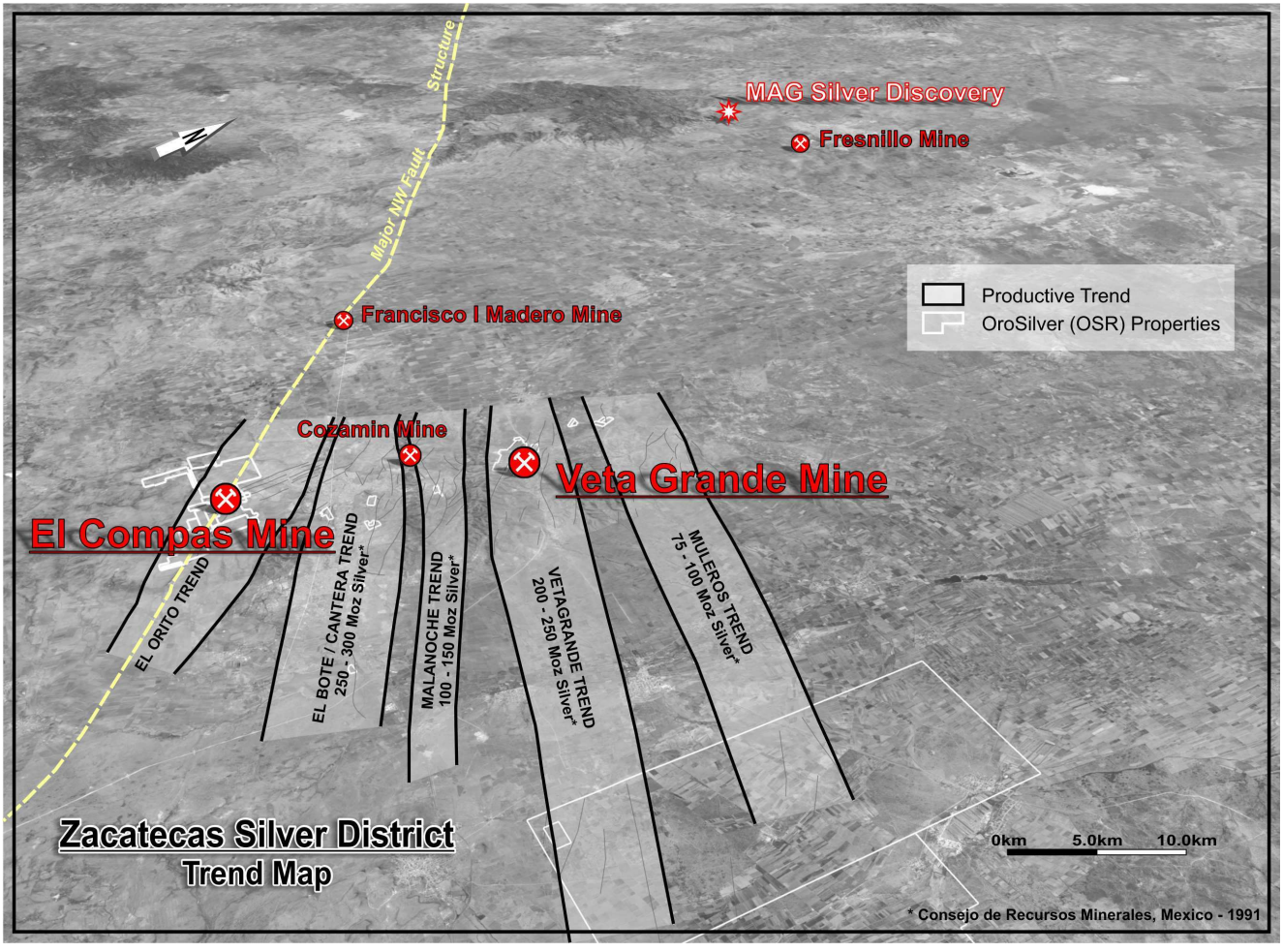
Northwest-trending silver belts in the Zacatecas region