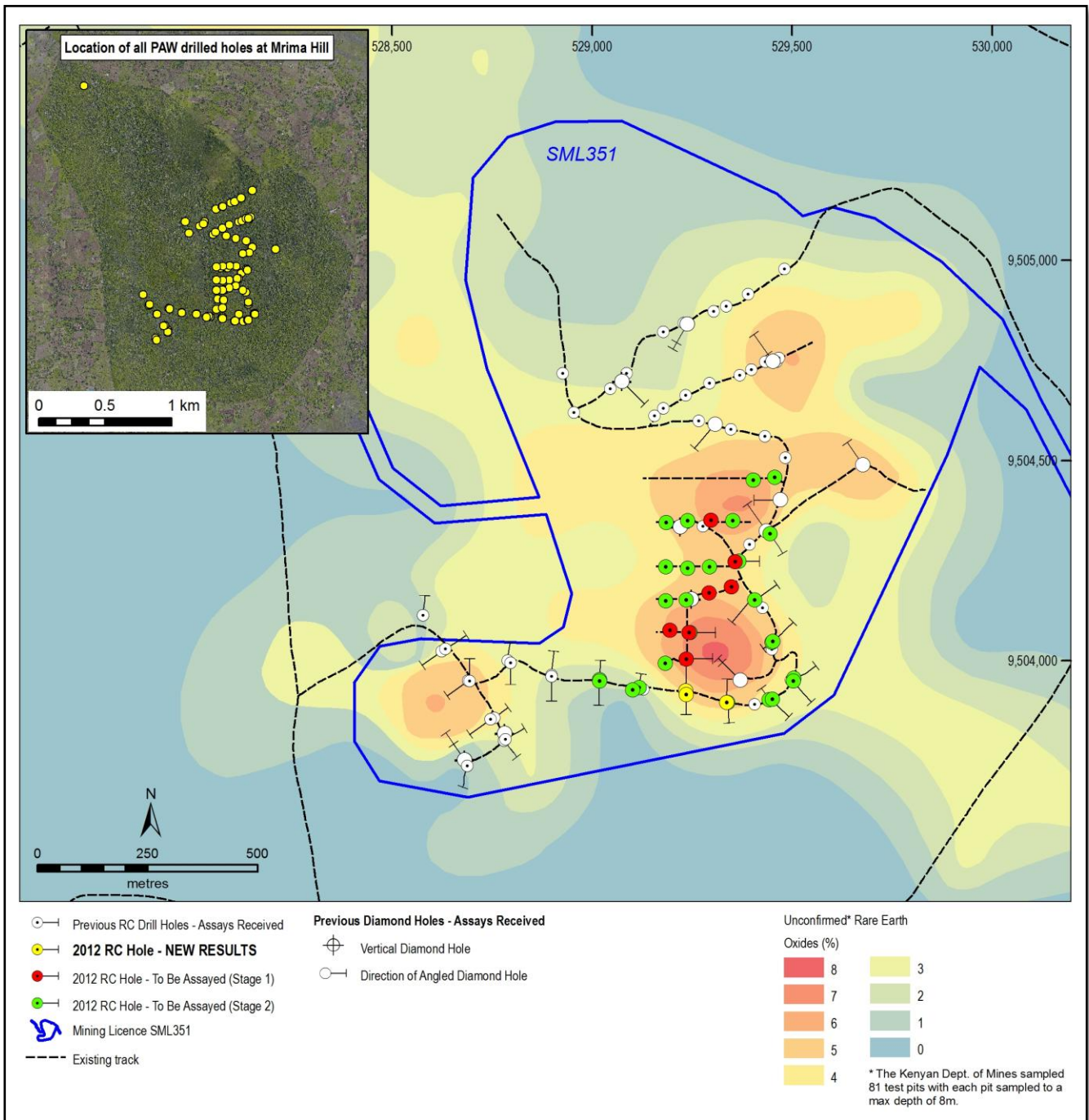


**Figure 1: Plan showing location of PAW RC drilling**



**Figure 2: Plan of Significant TREO RC drill assay results.**

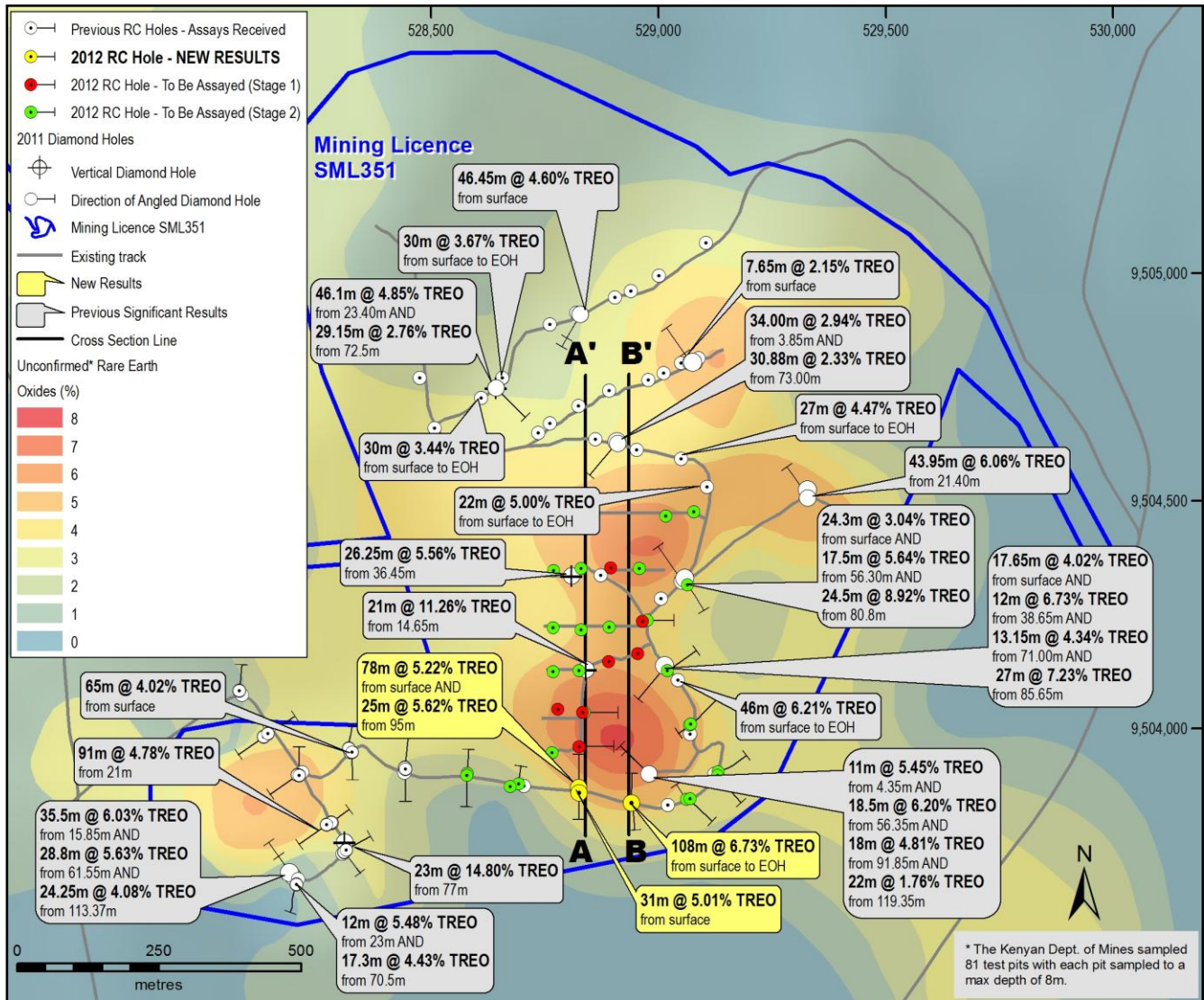


Figure 3: Cross Section A-A' Showing TREO Intersections at Mrima Hill

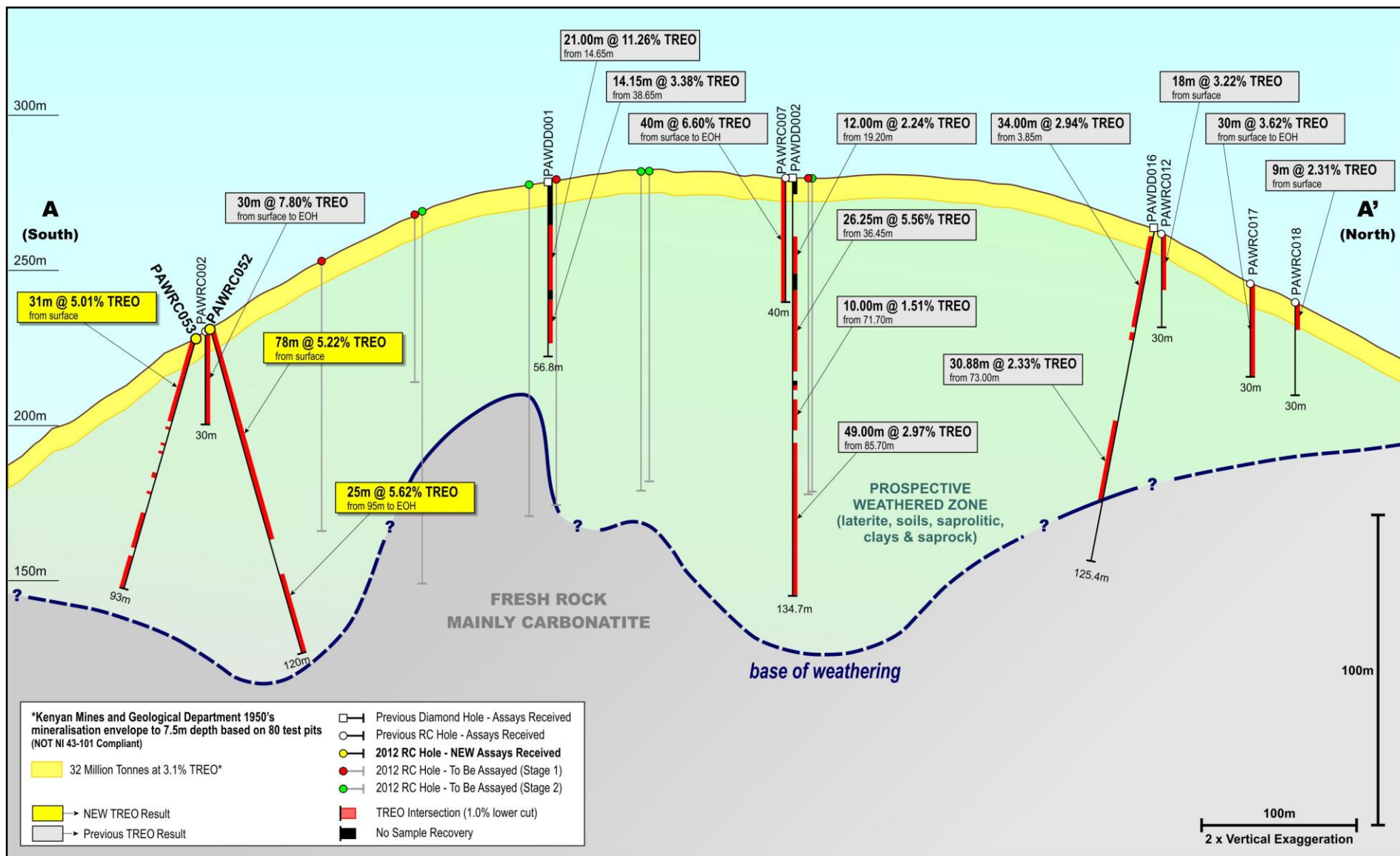


Figure 4: Cross Section B-B' Showing TREO Intersections at Mrima Hill

