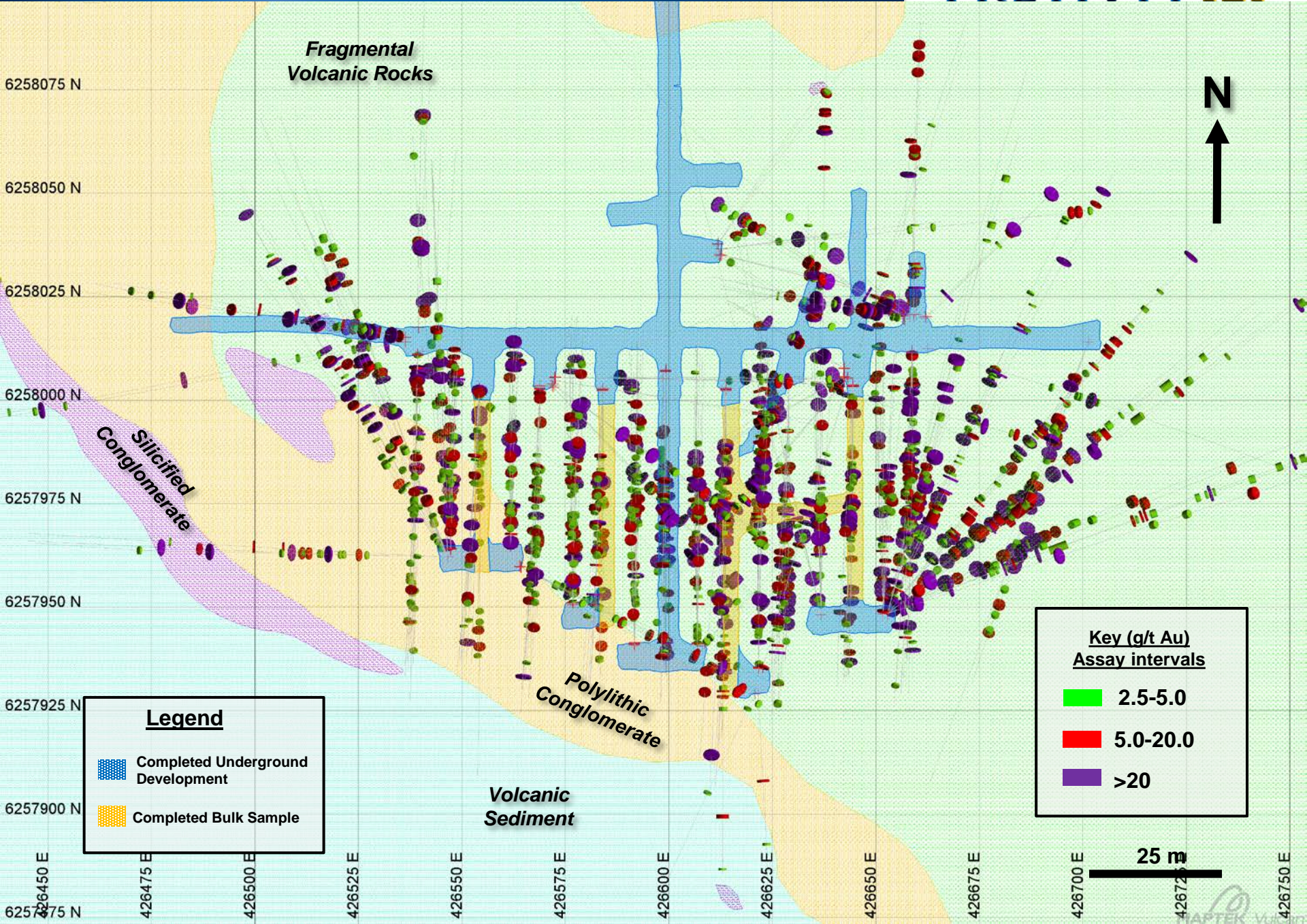


# PLAN VIEW: UNDERGROUND DRILLING



*Fragmental  
Volcanic Rocks*



*Silicified  
Conglomerate*




*Poly lithic  
Conglomerate*

*Volcanic  
Sediment*


**Legend**

-  Completed Underground Development
-  Completed Bulk Sample

**Key (g/t Au)  
Assay intervals**

-  2.5-5.0
-  5.0-20.0
-  >20

25 m





# PLAN VIEW: VU-352 TO VU-362

