


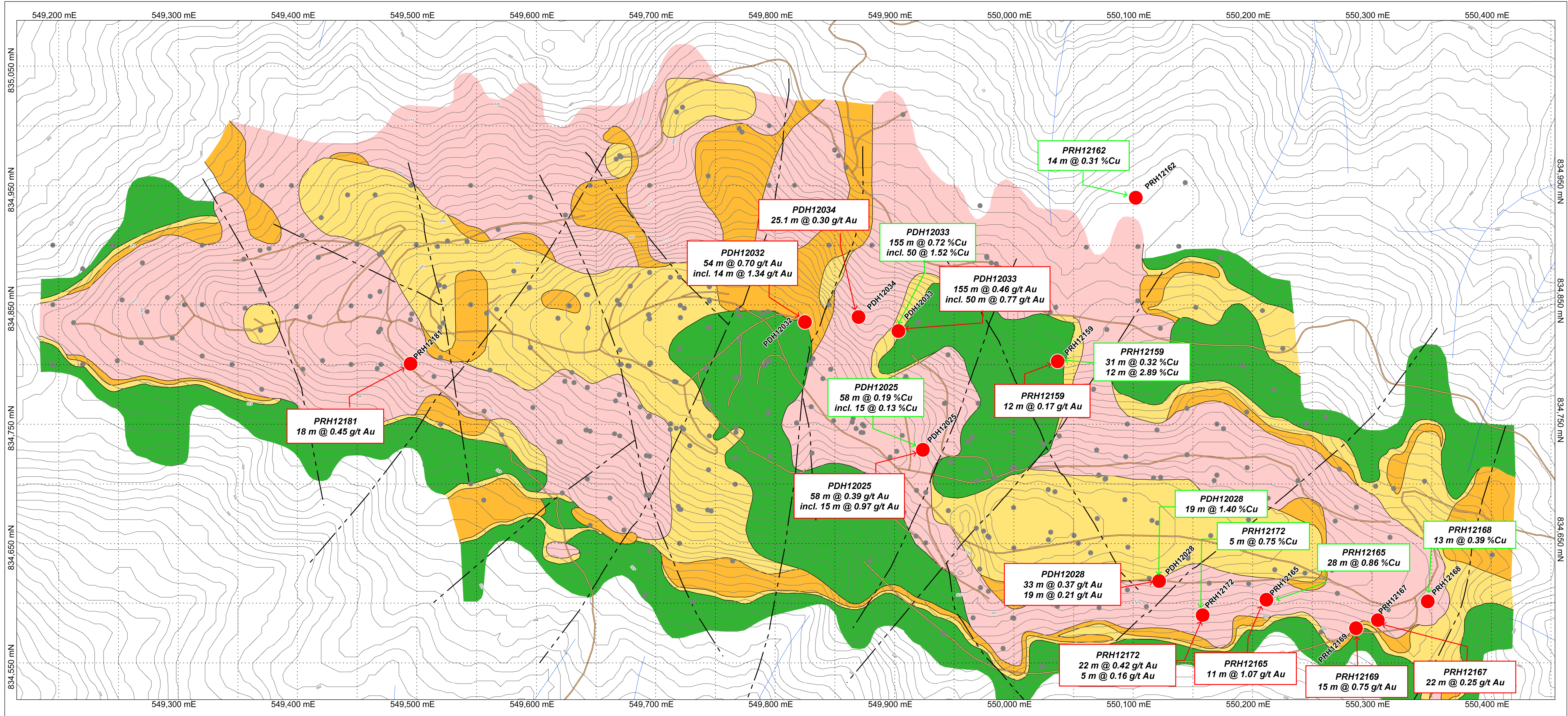
SCALE		
0 25 50 75 100 125 150 Meters		
1: 1,500		
Code:	Date:	Prepared by: R.P.
1012.PRO.EXP.031	Oct. 16, 2012	Approved by: J.K.
Datum: UTM Zone 17 (NAD 27 US)		



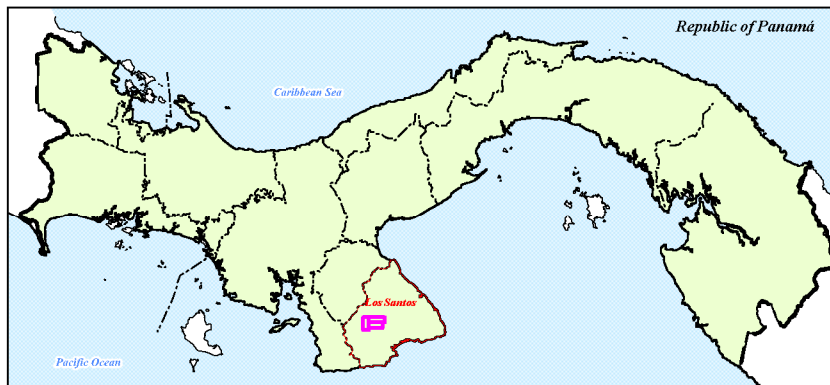
LEGEND	
	Asphalt Road
	Drainages
	Road Surface Coated
	Access Road
	Concrete Road
	Topographic Contour
	Drill Hole Location
	Significant Intercept Drillhole

MINERA CERRO QUEMA, S.A. Subsidiaria de: **PERSHIMCO resources**

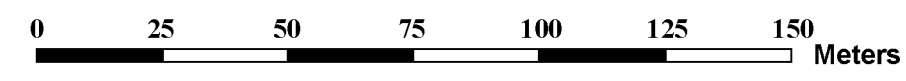
**QUEMA - QUEMITA PROJECT
DRILLHOLE LOCATION**



REGIONAL LOCATION



SCALE



1: 1,500

Code:	Date:	Prepared by: R.P.
1012.PRO.EXP.029	Oct. 16, 2012	Approved by: J.K.

Datum: UTM Zone 17 (NAD 27 US)



LEGEND

- | | | | |
|---------------------|---------------------------------|-------------------------|--------------------|
| Asphalt Road | Drainages | Intense Silica (Pyrite) | Alteration Contact |
| Road Surface Coated | Topographic Contour | Silica - Clay (Pyrite) | Fault |
| Access Road | Drill Hole Location | Clay (Pyrite) | |
| Concrete Road | Significant Intercept Drillhole | Fresh - Weak Clay | |



LA PAVA PROJECT
DRILLHOLE LOCATION AND ALTERATION MAP