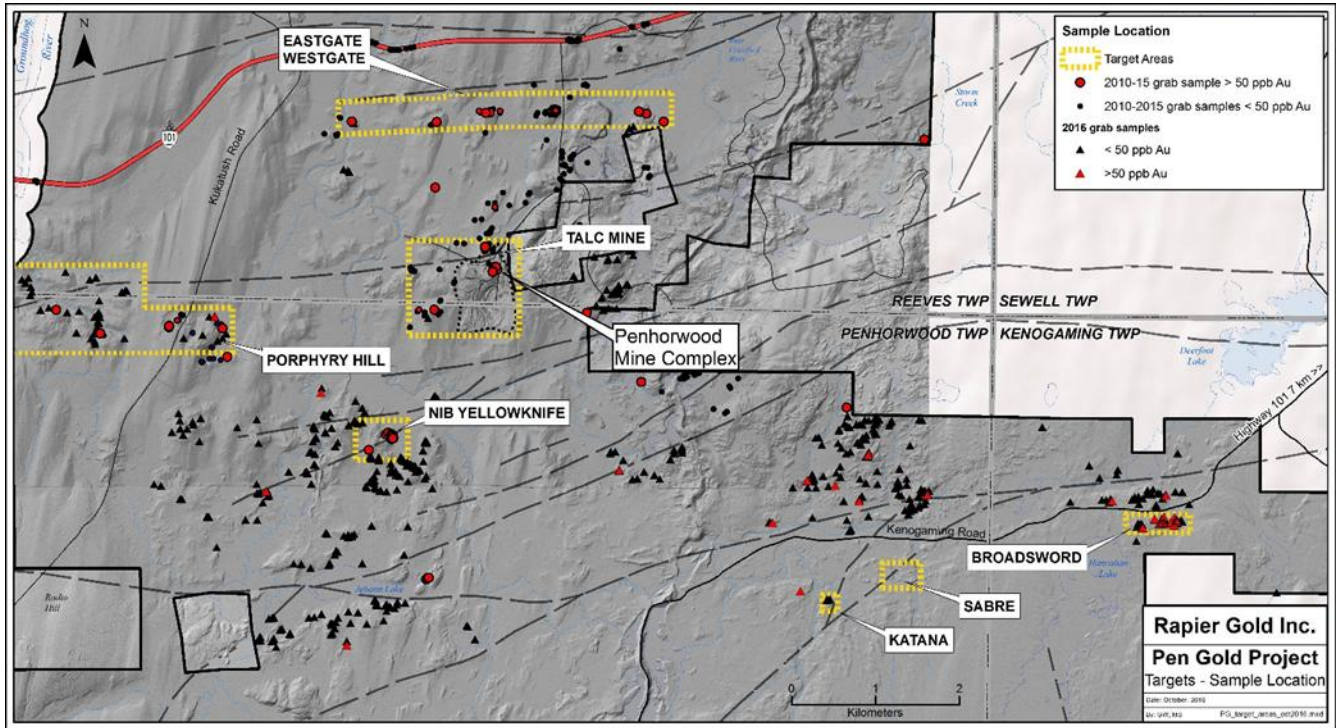


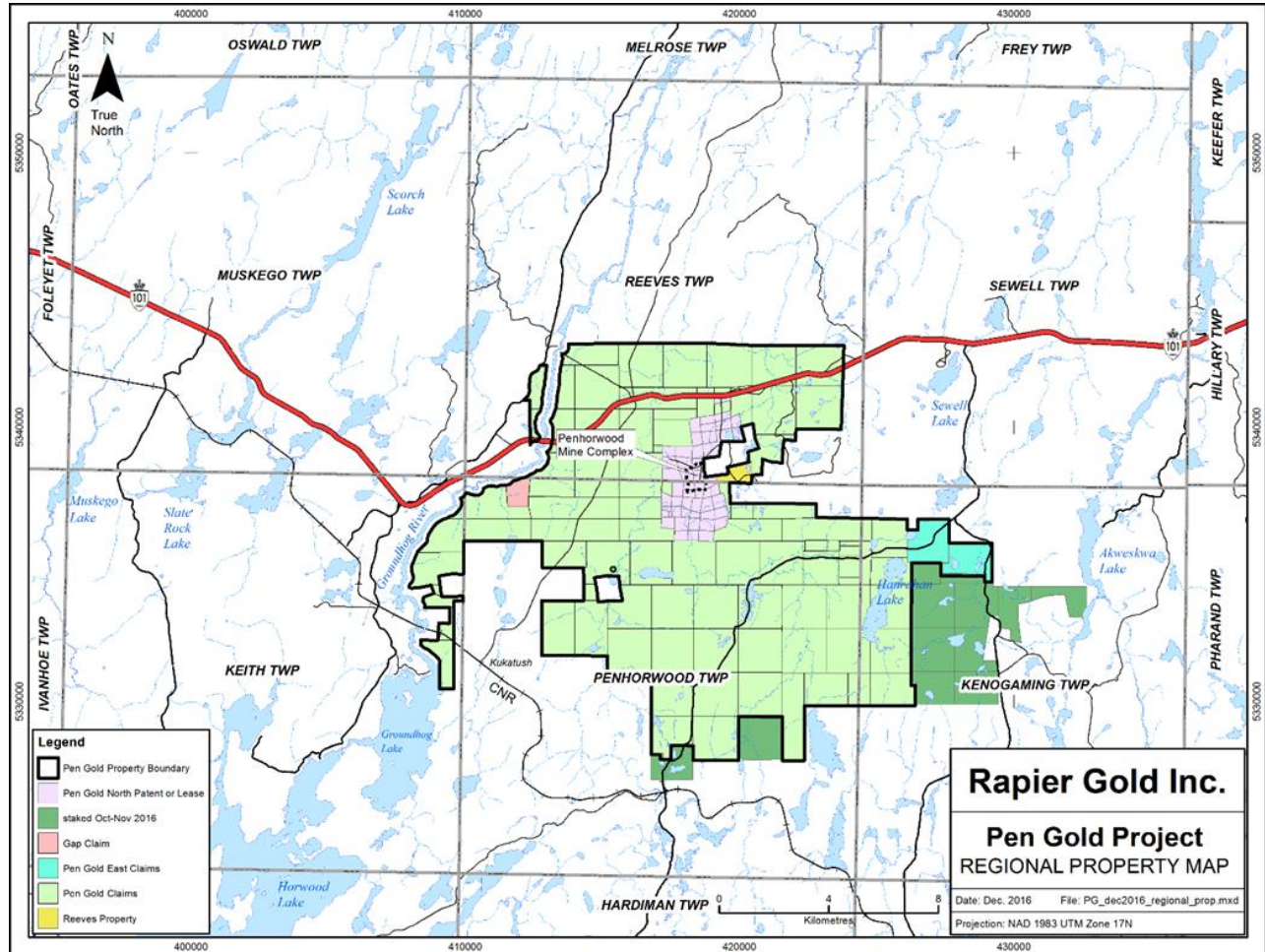
Appendix 1

Drill target areas for winter 2017 drill program

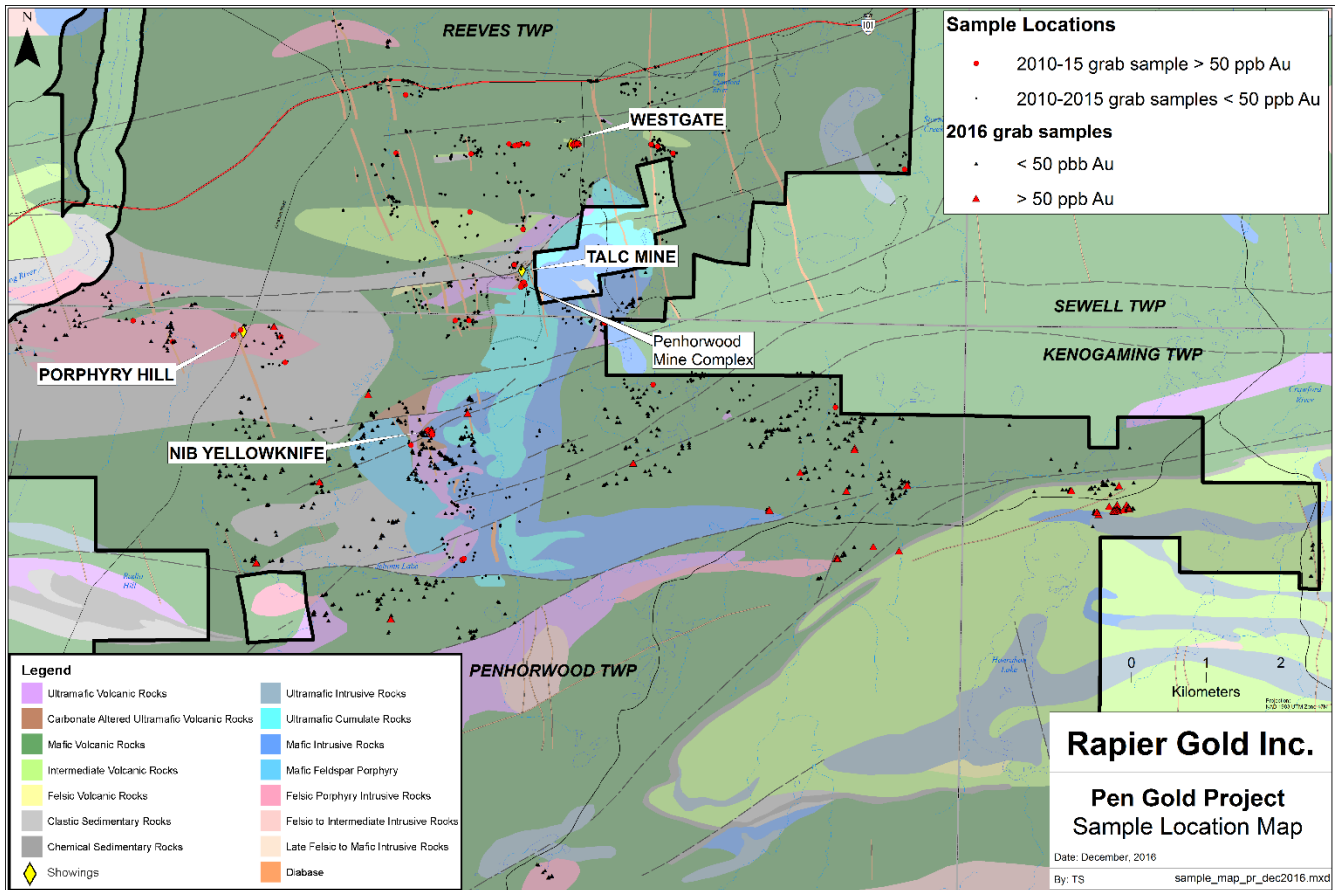


Appendix 2

Recent staking outlined in darker green 2,173 hectares



Appendix 3 (a) Extent of sampling Pen Gold Project



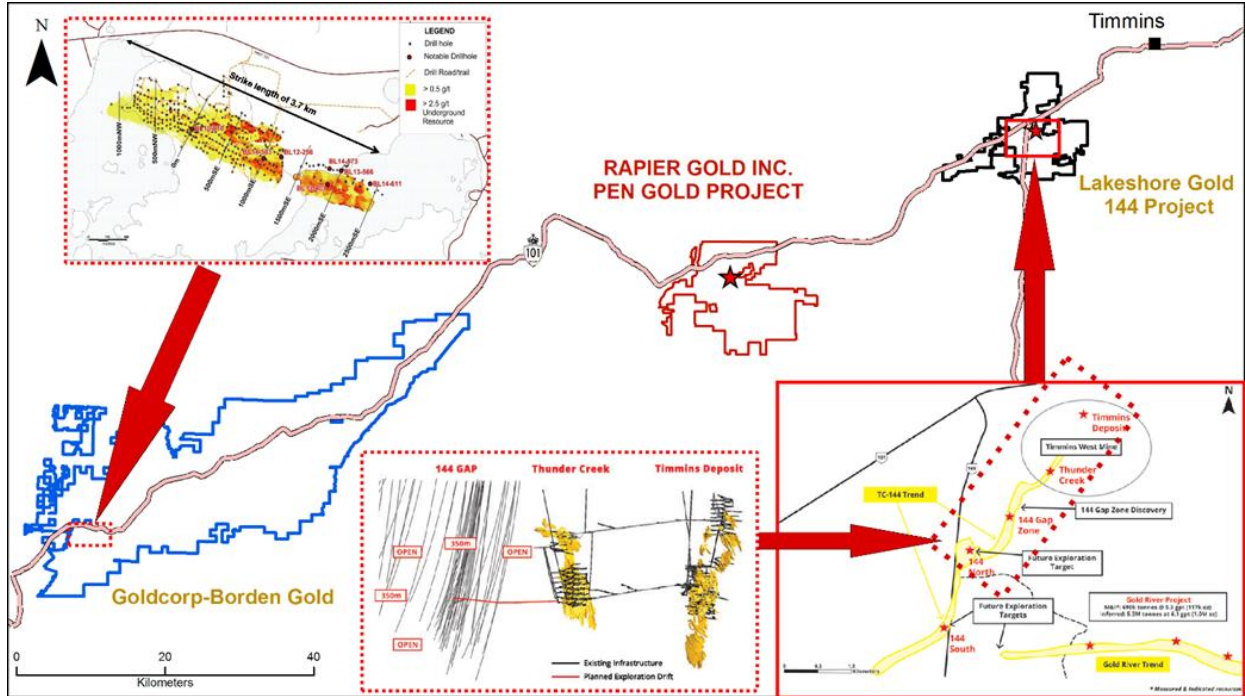
Appendix 3 (b)
Grab Samples > 50 ppb gold

Sample	Easting	Northing	Au (ppb)	Au (g/t)	Occurrence Area
1027500	426650	5335455	96	0.096	Broadsword
1276568	426388	5335474	67	0.067	Broadsword
1276573	426496	5335492	176	0.176	Broadsword
1276574	426496	5335494	334	0.334	Broadsword
1276578	426581	5335428	50	0.050	Broadsword
1276580	426442	5335413	70	0.070	Broadsword
1276581	426458	5335409	53	0.053	Broadsword
1276584	426462	5335414	111	0.111	Broadsword
1470601	426460	5335439	194	0.194	Broadsword
1470707	426663	5335440	56	0.056	Broadsword
1470713	426624	5335492	507	0.507	Broadsword
1477628	426656	5335442.5	331	0.331	Broadsword
1477631	426493	5335430	206	0.206	Broadsword
1477649	426247	5335363	60	0.06	Broadsword
1477650	426223	5335395	70	0.07	Broadsword
1477759	426644	5335459	446	0.446	Broadsword
1477760	426644.5	5335459	703	0.703	Broadsword
1477761	426645.5	5335459	735	0.735	Broadsword
1477762	426645	5335459	718	0.718	Broadsword
1477764	426644	5335458	558	0.558	Broadsword
1477766	426645	5335459.5	393	0.393	Broadsword
1477944	426478	5335464	55	0.055	Broadsword
1477951	426650	5335456	318	0.318	Broadsword
1477952	426653	5335440	74	0.074	Broadsword
1477953	426660	5335439.5	85	0.085	Broadsword
1477956	426653	5335439	161	0.161	Broadsword
1477983	426488	5335424	282	0.282	Broadsword
1477984	426490	5335425	125	0.125	Broadsword
1477985	426488	5335425	335	0.335	Broadsword
1477986	426488	5335426	530	0.53	Broadsword
1477987	426509	5335414	91	0.091	Broadsword
1477857	423679	5335756	169	0.169	Green Carbonate A
1477989	423685	5335763	130	0.13	Green Carbonate A
1027284	422868	5335678	51	0.051	Green Carbonate B
1470795	422733	5334776	106	0.106	In between Trenches
1470797	422744	5334774	63	0.063	In between Trenches
1470801	422753	5334773	95	0.095	In between Trenches
1470802	422755.5	5334772	125	0.125	In between Trenches
1470803	422757.5	5334771.5	52	0.052	In between Trenches
1470507	416768	5333964	340	0.340	Jehann South
1470939	416768	5333964	620	0.620	Jehann South
1470942	416760	5333964	121	0.121	Jehann South

Sample	Easting	Northing	Au (ppb)	Au (g/t)	Occurrence Area
1027402	415200	5337880	108	0.108	Porphyry Hill
1027403	415195	5337880	157	0.157	Porphyry Hill
1477527	423574	5334876	215	0.215	Sabre
1477661	421836	5335428	60	0.06	Syenite
1477662	421841	5335419	149	0.149	Syenite
1470790	423229	5334933	243	0.243	West of Sabre
1027298	422977	5336233	119	0.119	West of trail
1477505	422975.5	5336232	57	0.057	West of Trail
1477510	422981	5336254	57	0.057	West of Trail
1027308	416459	5336970	711	0.711	
1274008	414962	5334718	432	0.432	
1470548	420012	5336049	90	0.090	
1470549	420012	5336051	139	0.139	
1470550	420013	5336053	67	0.067	
1470765	417793	5336718	61	0.061	
1477633	426522	5335750	1090	1.09	
1477697	422250	5335926	156	0.156	
1477730	415807	5335800	571	0.571	
1478000	425883	5335685	704	0.704	

Appendix 4.

Location of Pen Gold Project between Tahoe Resources (Lake Shore Gold) 144 Project and Goldcorp's Borden Project



Appendix 5

Recent acquisitions by Probe Metals

