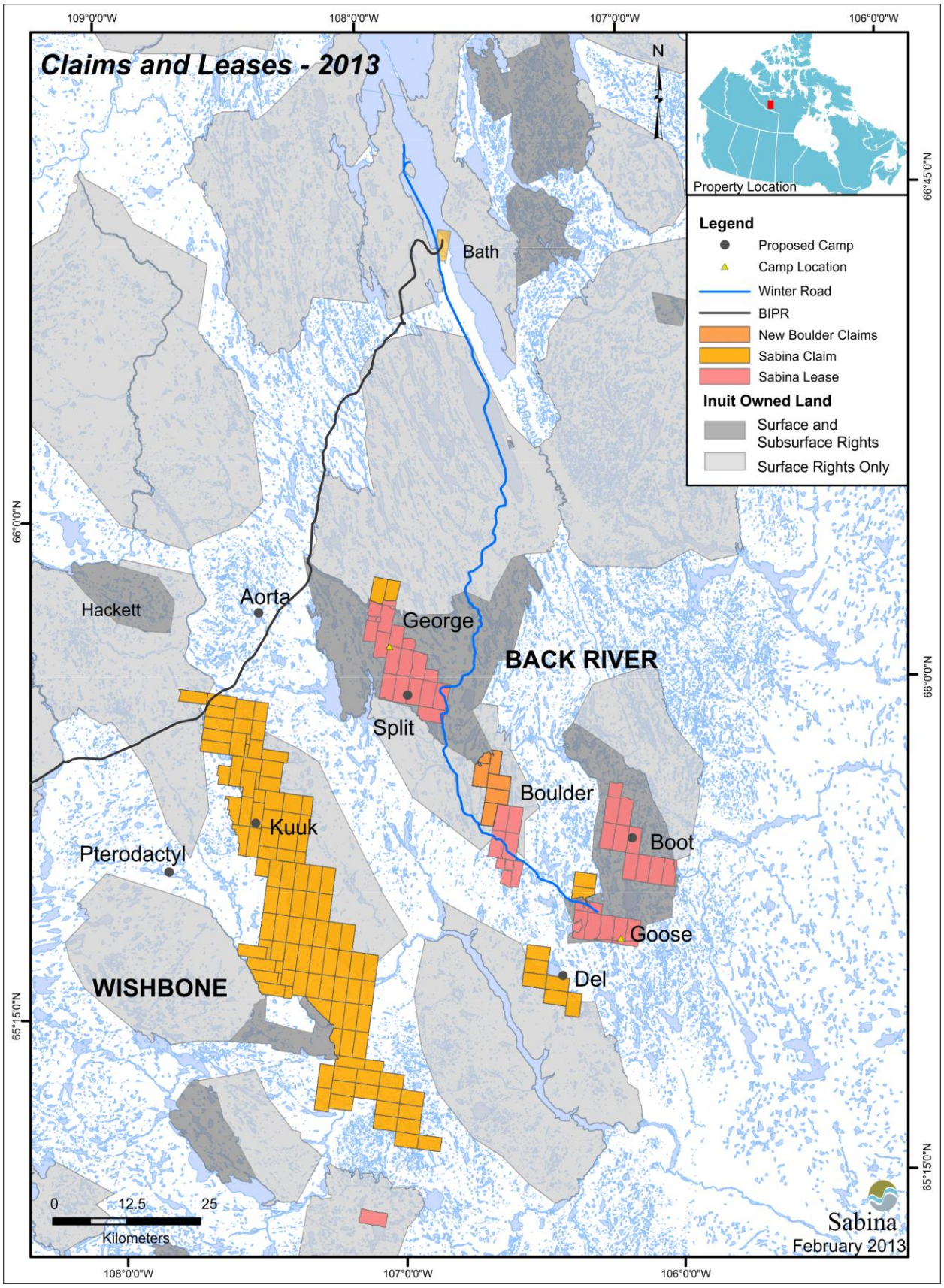
Claims and Leases - 2013
109°0'0"W
108°0'0"W
107°0'0"W
106°0'0"W
66°45'0"N
66°0'0"N
65°15'0"N
N
Property Location
Legend
Proposed Camp
Camp Location
Winter Road
BIPR
New Boulder Claims
Sabina Claim
Sabina Lease
Inuit Owned Land
Surface and Subsurface Rights
Surface Rights Only
Bath
Hackett
Aorta
George
BACK RIVER
Split
Boulder
Boot
Kuuk
Pterodactyl
Goose
Del
WISHBONE
0
12.5
25
Kilometers
Sabina
February 2013

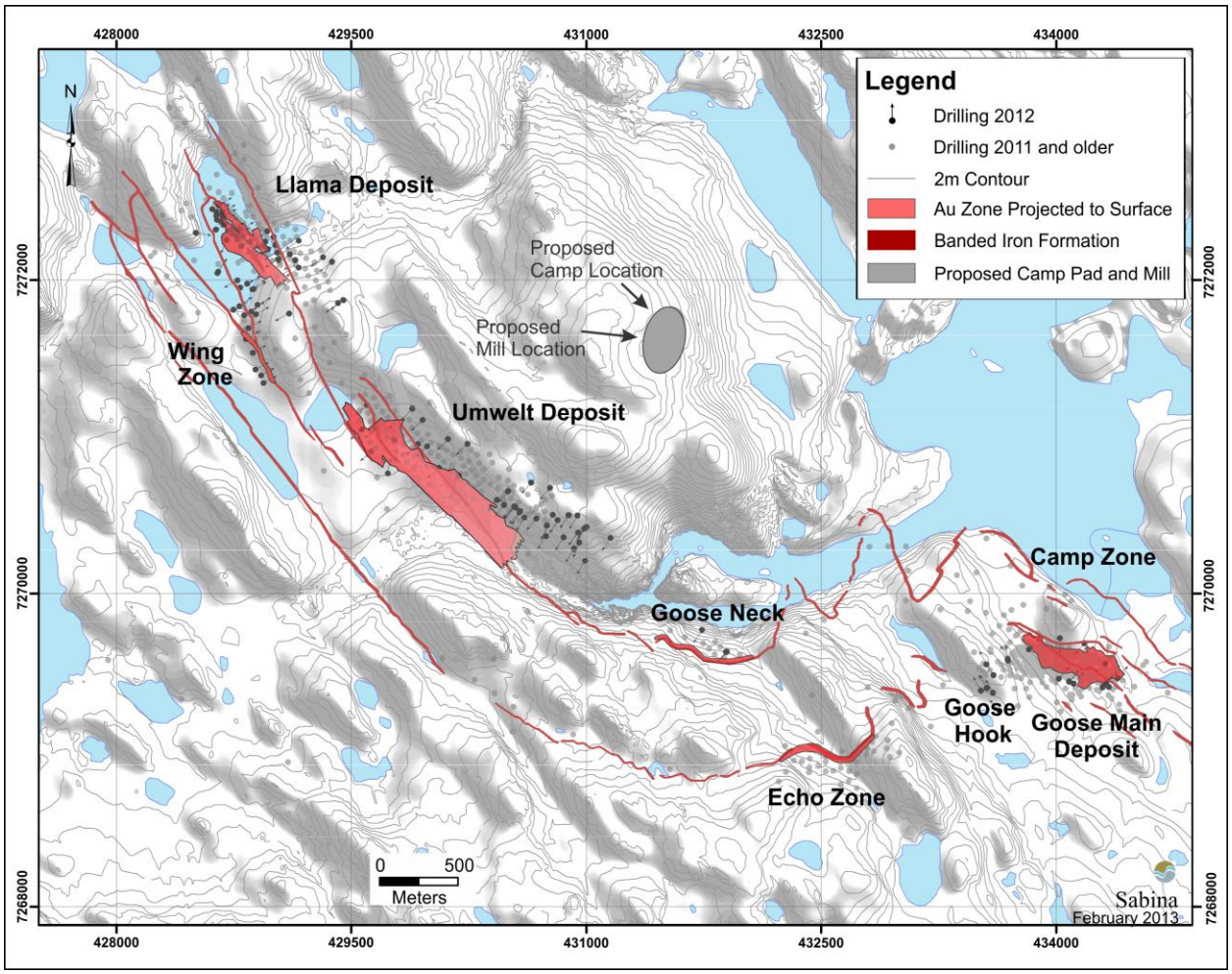
428000
429500
431000
432500
434000
7272000
7270000
7268000
N
Legend
Drilling 2012
Drilling 2011 and older
2m Contour
Au Zone Projected to Surface
Banded Iron Formation
Proposed Camp Pad and Mill
Llama Deposit
Proposed Camp Location
Proposed Mill Location
Wing Zone
Umwelt Deposit
Camp Zone
Goose Neck
Goose Hook
Goose Main Deposit
Echo Zone
0 500
Meters
Sabina
February 2013

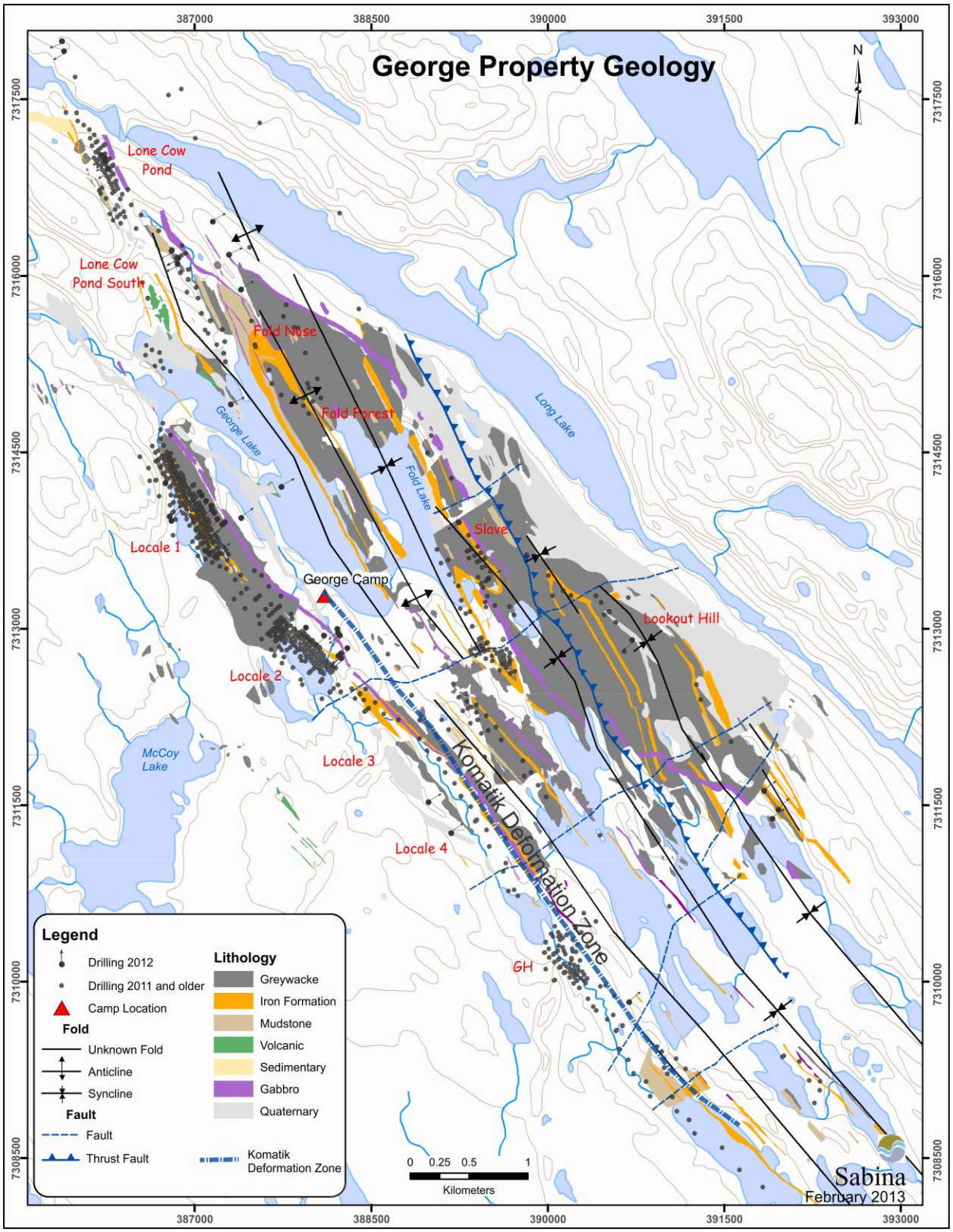
George Property Geology
N
387000
388500
390000
391500
393000
7317500
7316000
7314500
7313000
7311500
7310000
7308500
Lone Cow Pond
Lone Cow Pond South
Fold Nose
Fold Forest
George Lake
Long Lake
Fold Lake
Slave
Locale 1
George Camp
Lookout Hill
Locale 2
McCoy Lake
Locale 3
Komatik Deformation Zone
Locale 4
GH
Legend
Drilling 2012
Drilling 2011 and older
Camp Location
Fold
Unknown Fold
Anticline
Syncline
Fault
Fault
Thrust Fault
Lithology
Greywacke
Iron Formation
Mudstone
Volcanic
Sedimentary
Gabbro
Quaternary
Komatik Deformation Zone
0 0.25 0.5 1
Kilometers
Sabina
February 2013