

Figure 1: Umwelt Drill hole collar plan

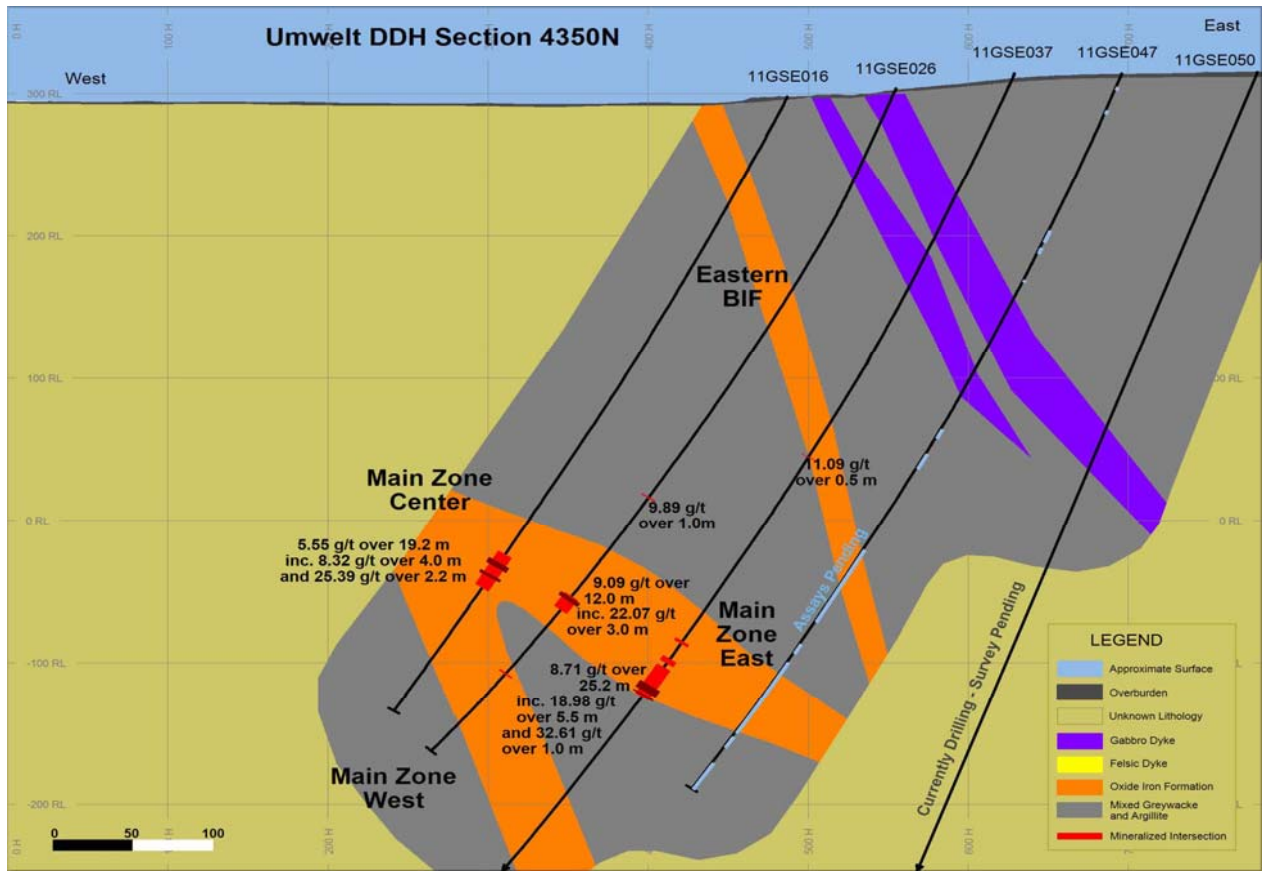


Figure 2: Umwelt geological section 4350N – view looking north

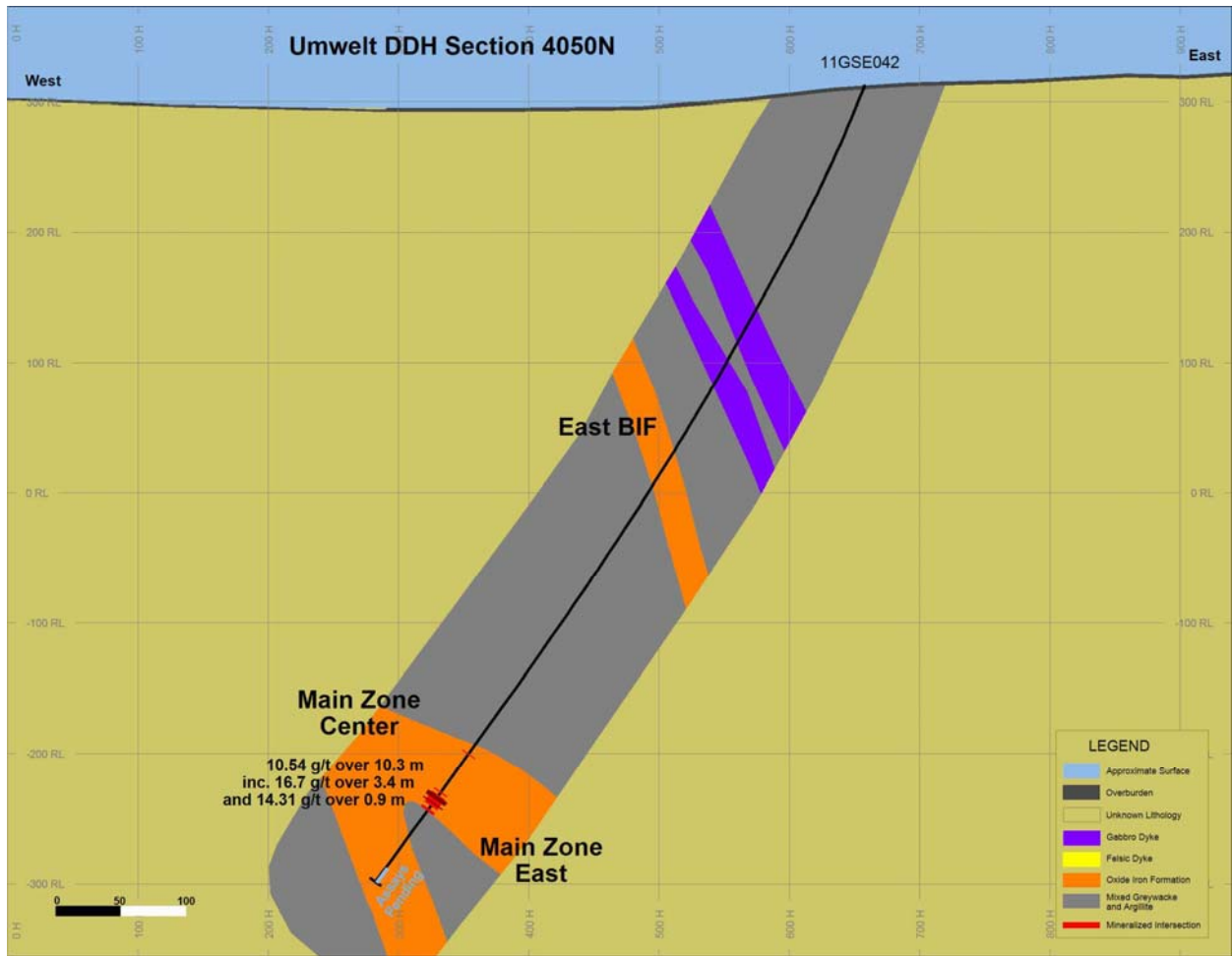


Figure 3: Umwelt geological section 4050N – view looking north

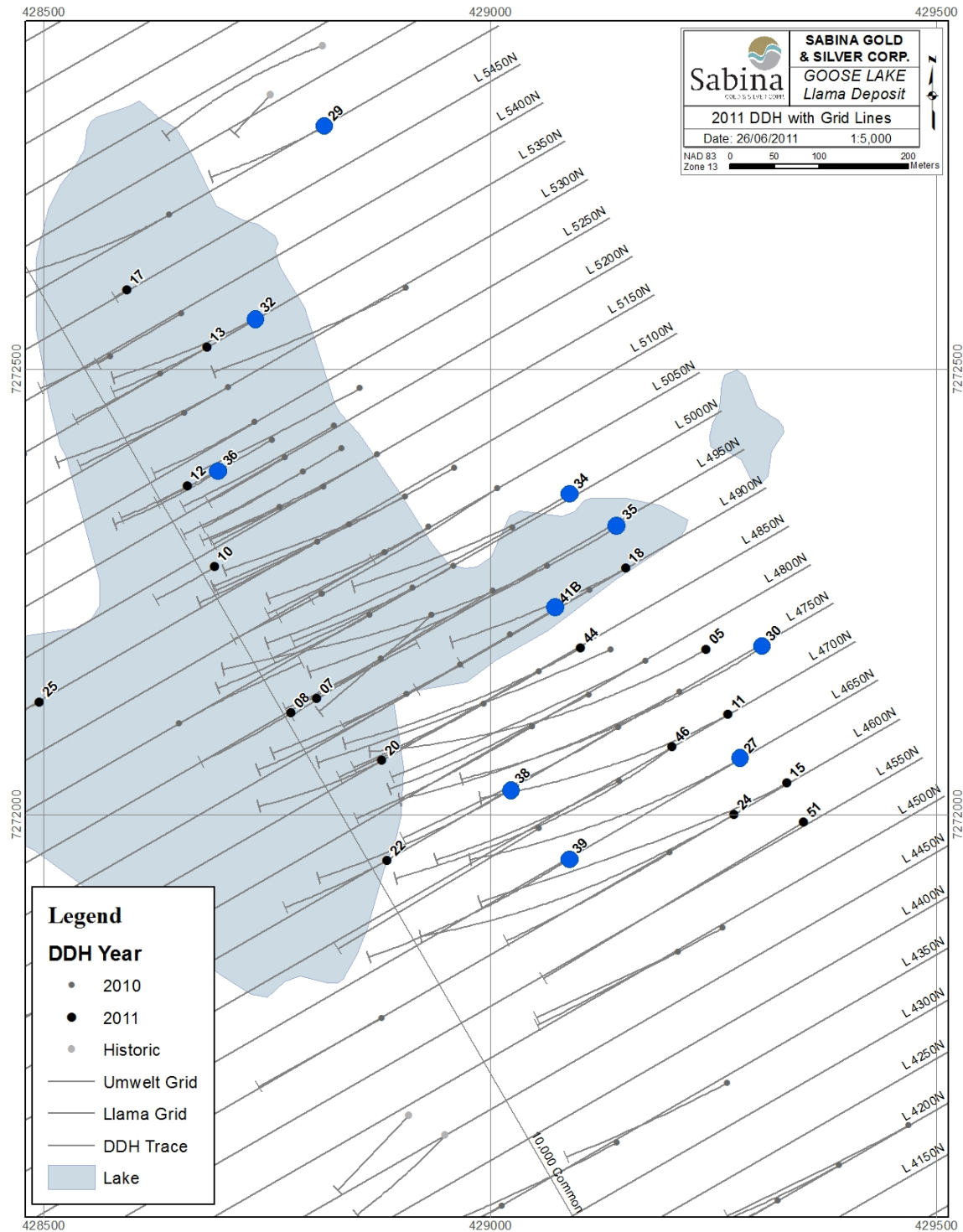


Figure 4: Llama Drillhole collar plan

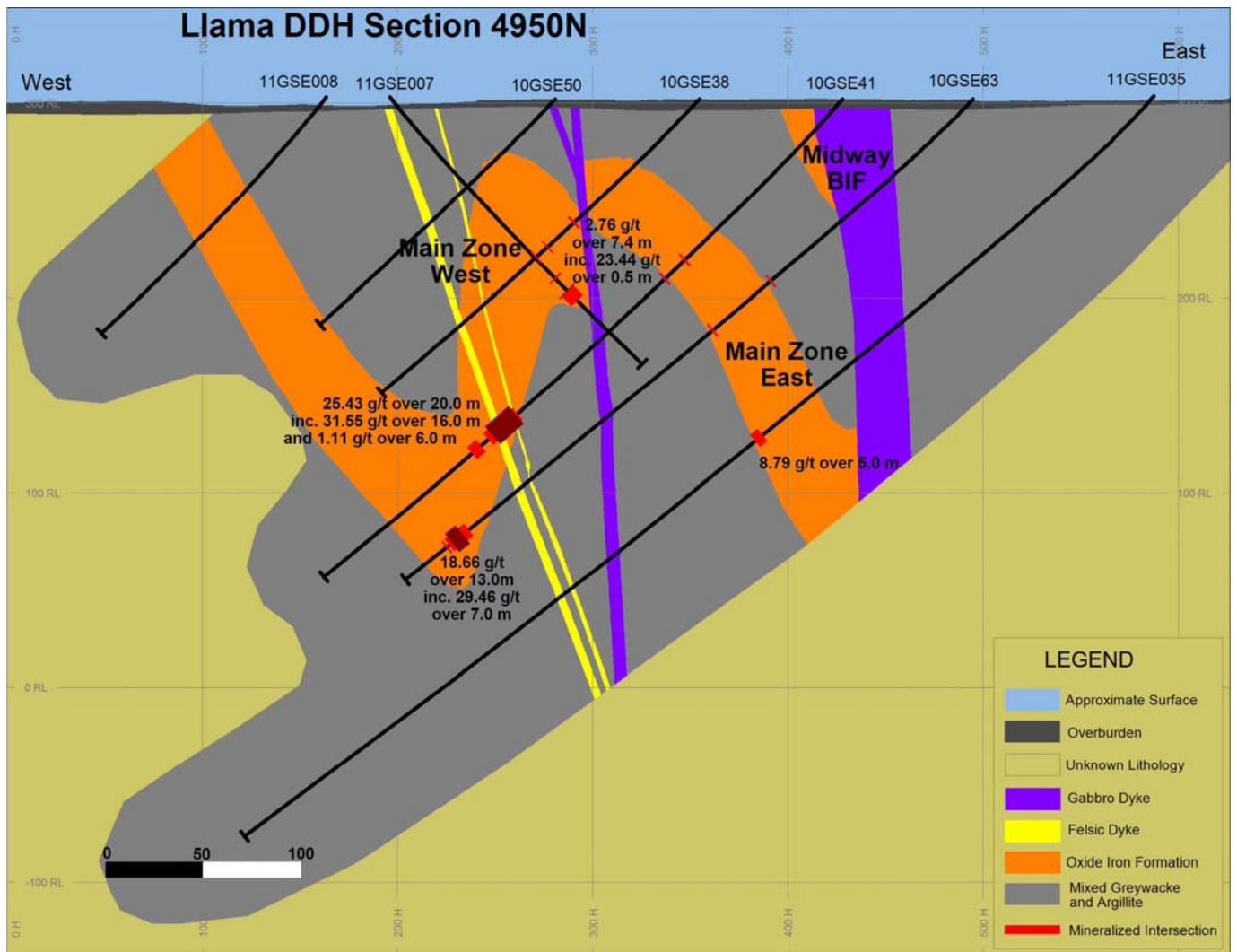


Figure 5: Llama geological section 4950N

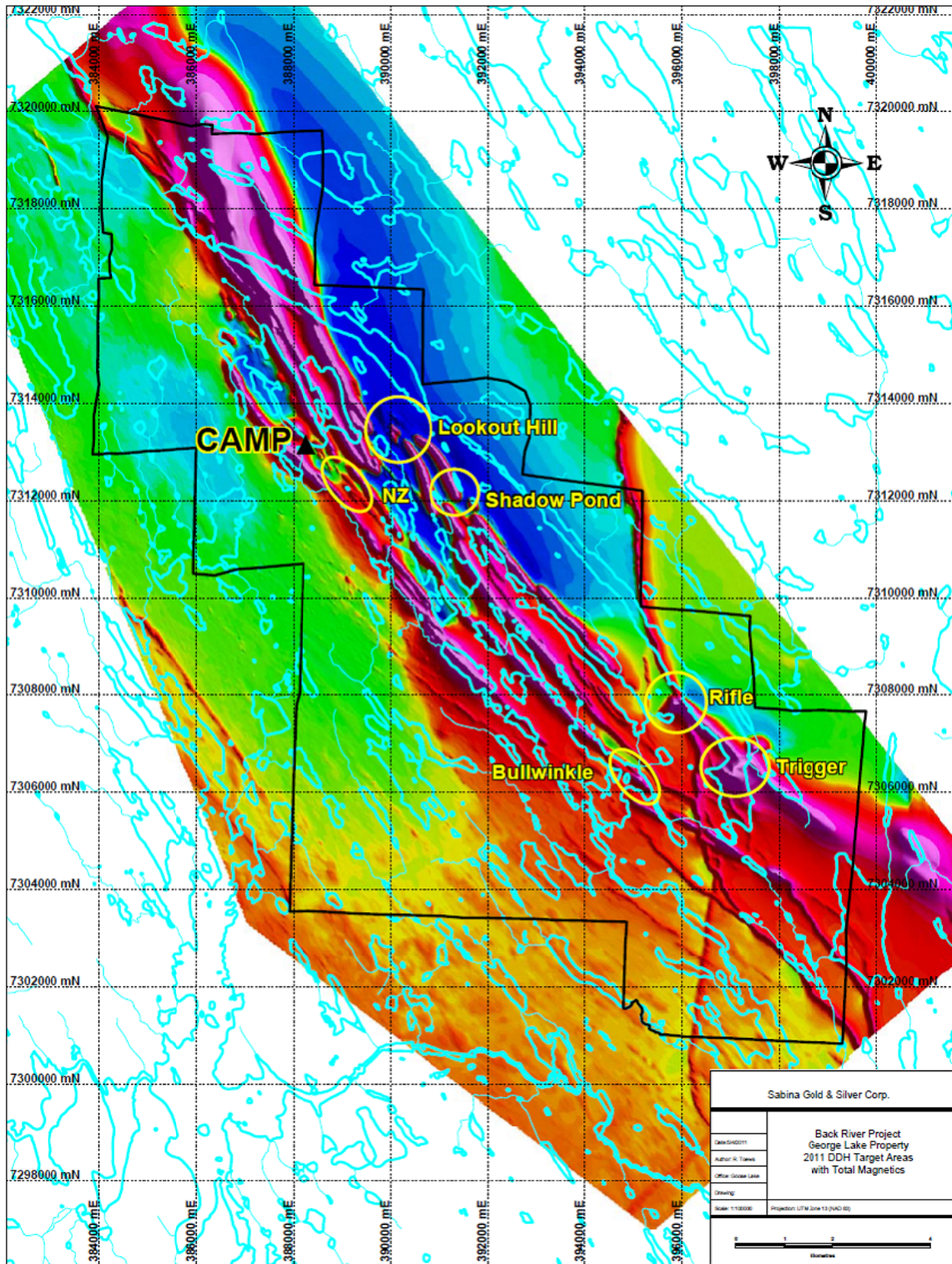


Figure 6: George Claim Block drilling targets