

Figure 1: Goose property – Drillhole target plan

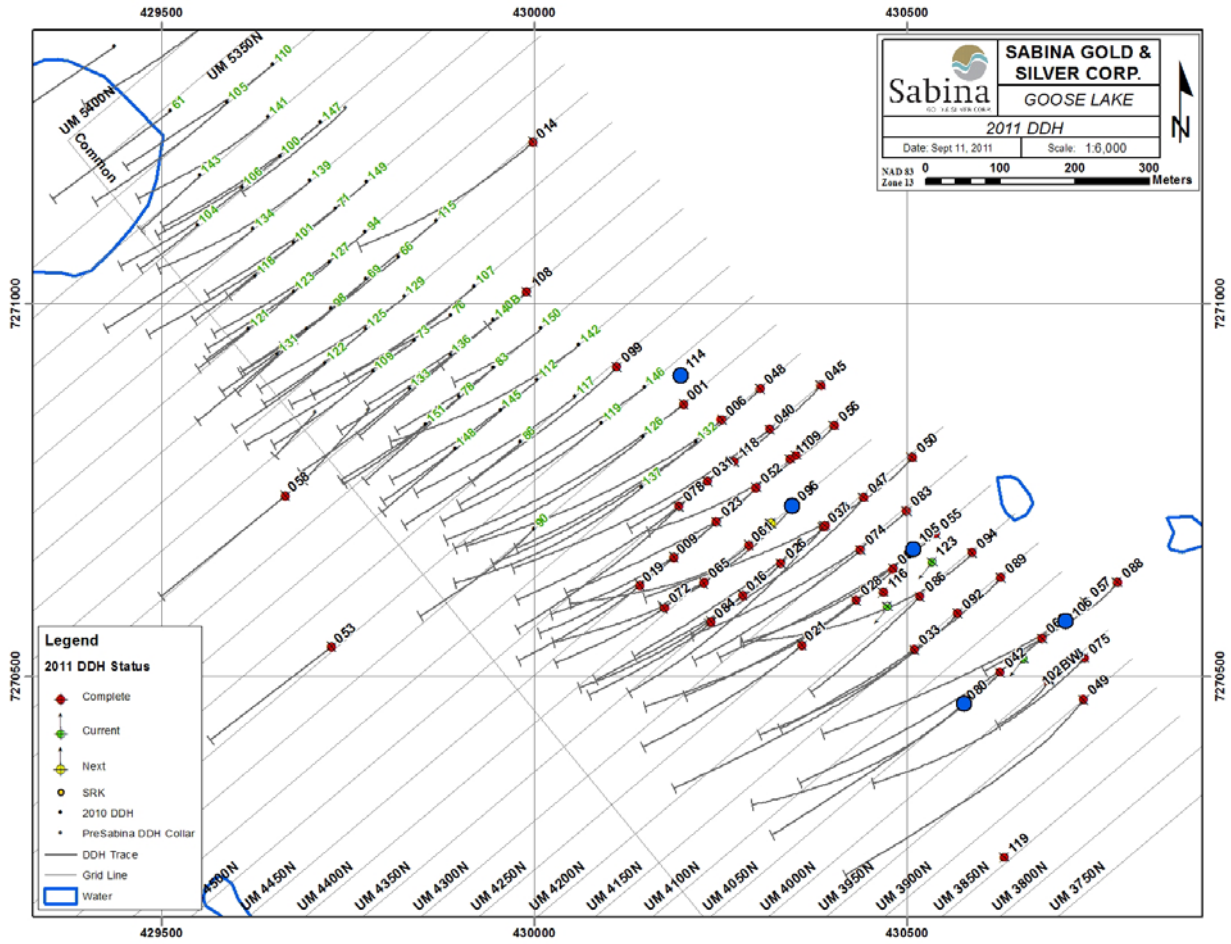


Figure 2: Umwelt Drill hole collar plan with collars highlighted for reported holes.

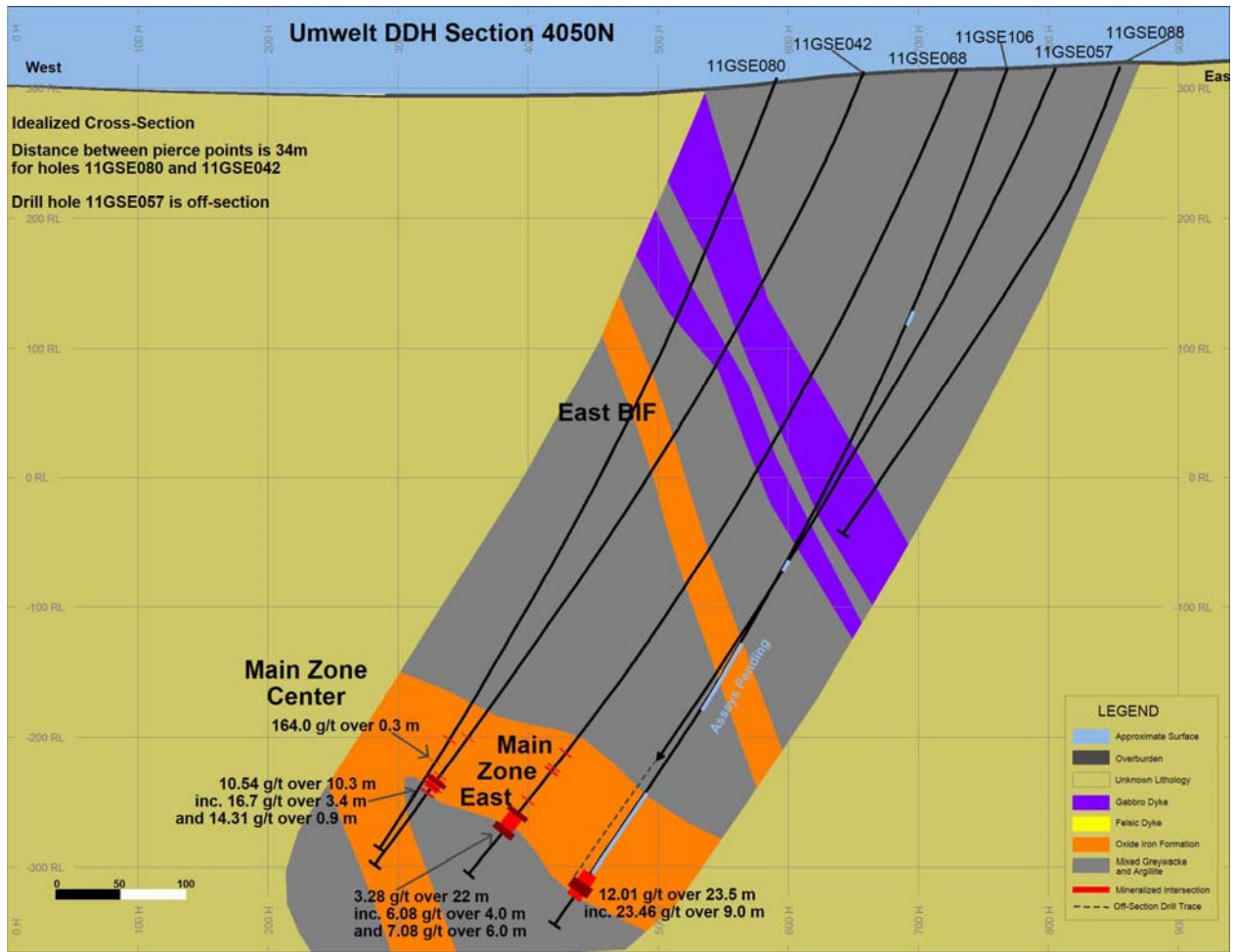


Figure 3: Umwelt geological section 4050N – view looking north – Hole 11GSE106

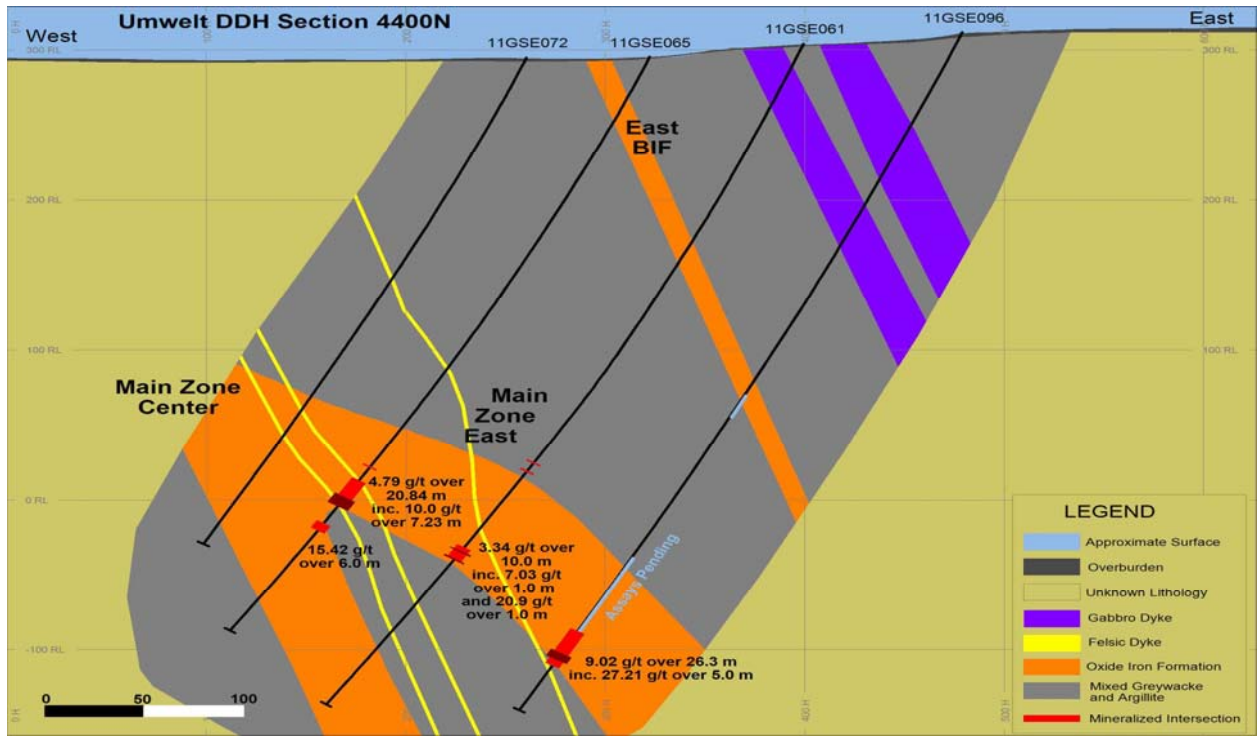


Figure 4: Umwelt geological section 4400N – view looking north – Hole 11GSE096

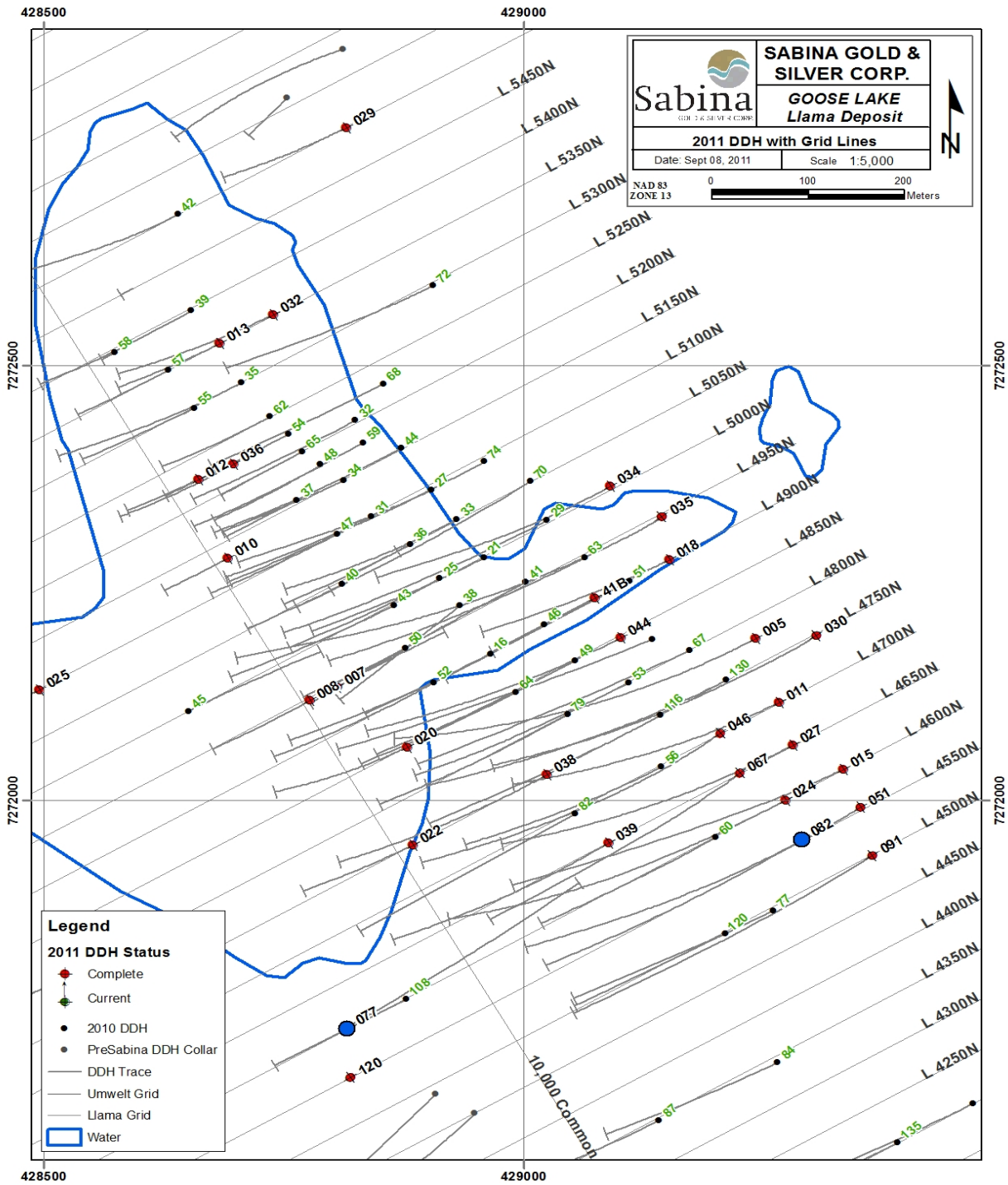


Figure 5: Llama Drill hole collar plan with collars highlighted for reported holes

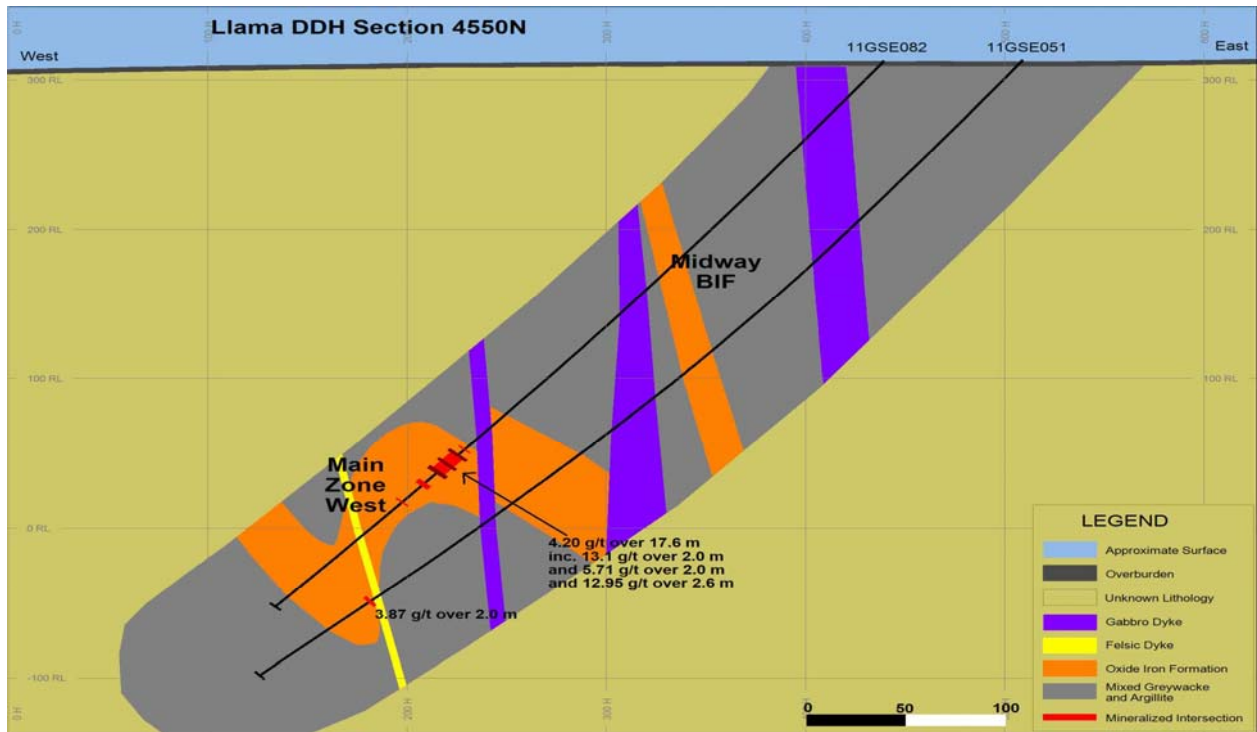


Figure 6: Llama geological section 4550N – view looking north – hole 11GSE082

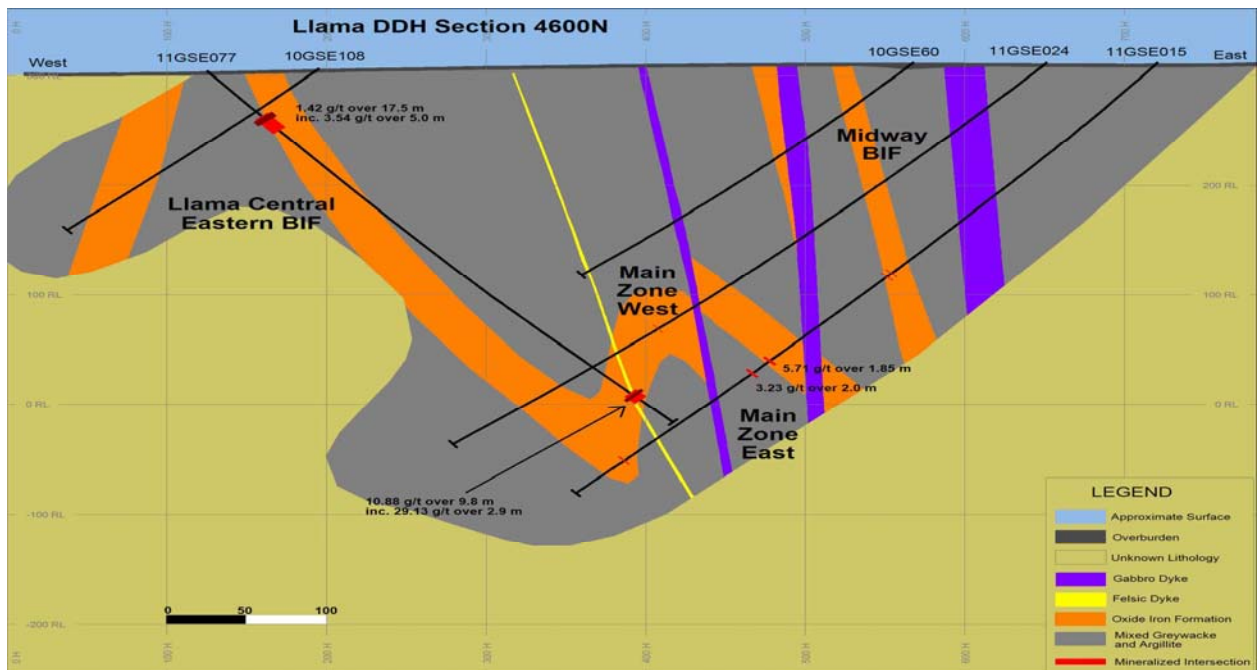


Figure 7: Llama geological section 4600N – view looking north – hole 11GSE077

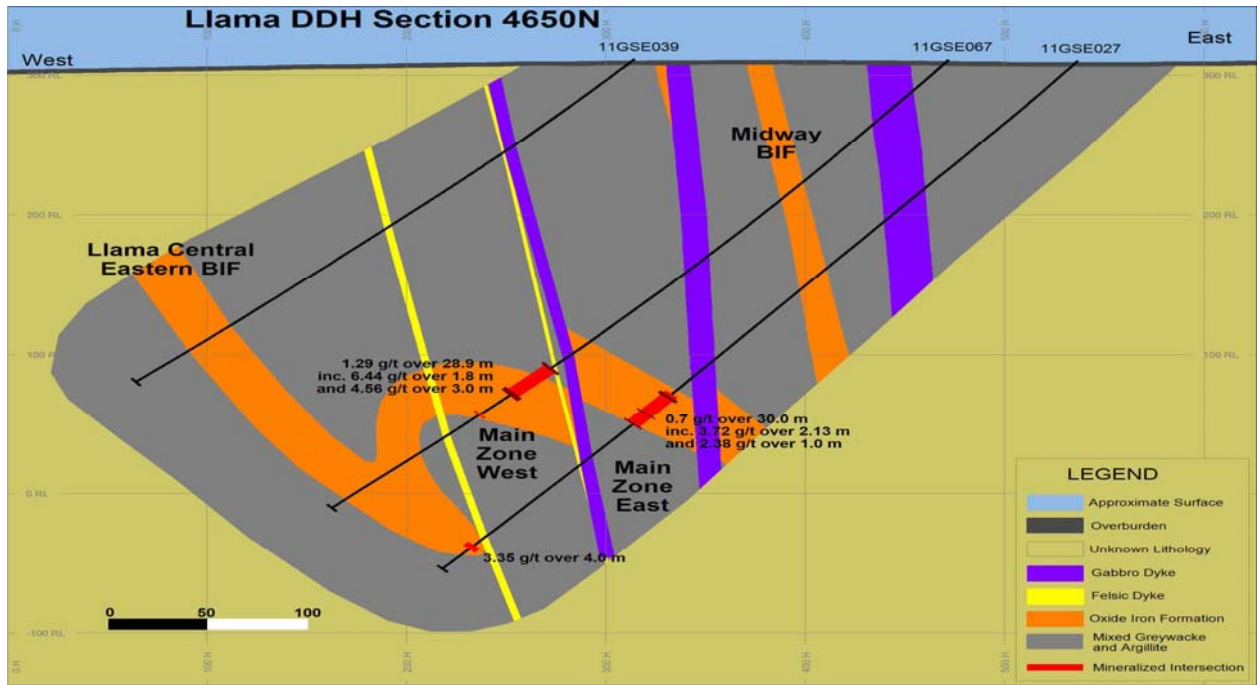


Figure 8: Llama geological section 4650N – view looking north – hole 11GSE067