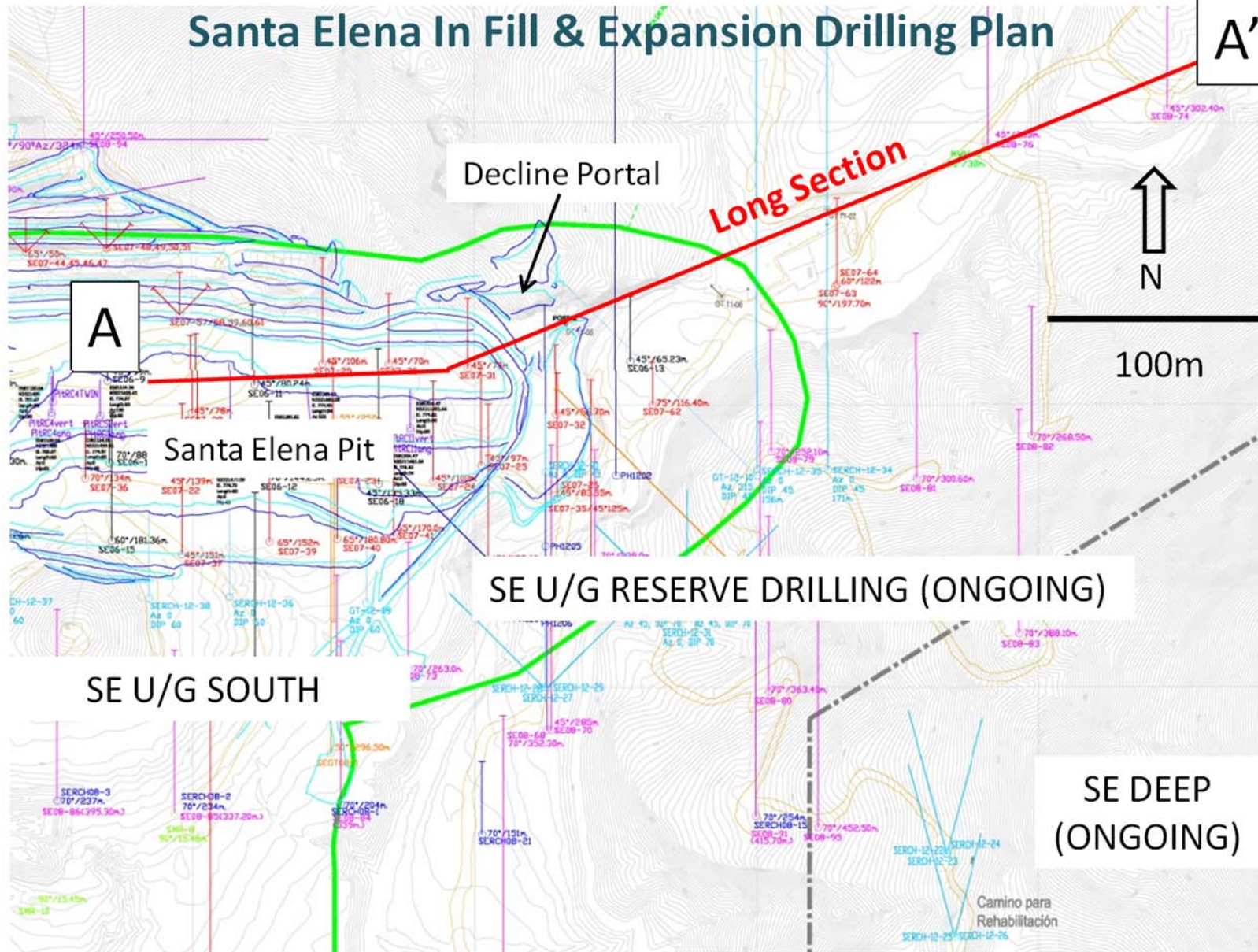




Santa Elena In Fill & Expansion Drilling Plan

A'










A

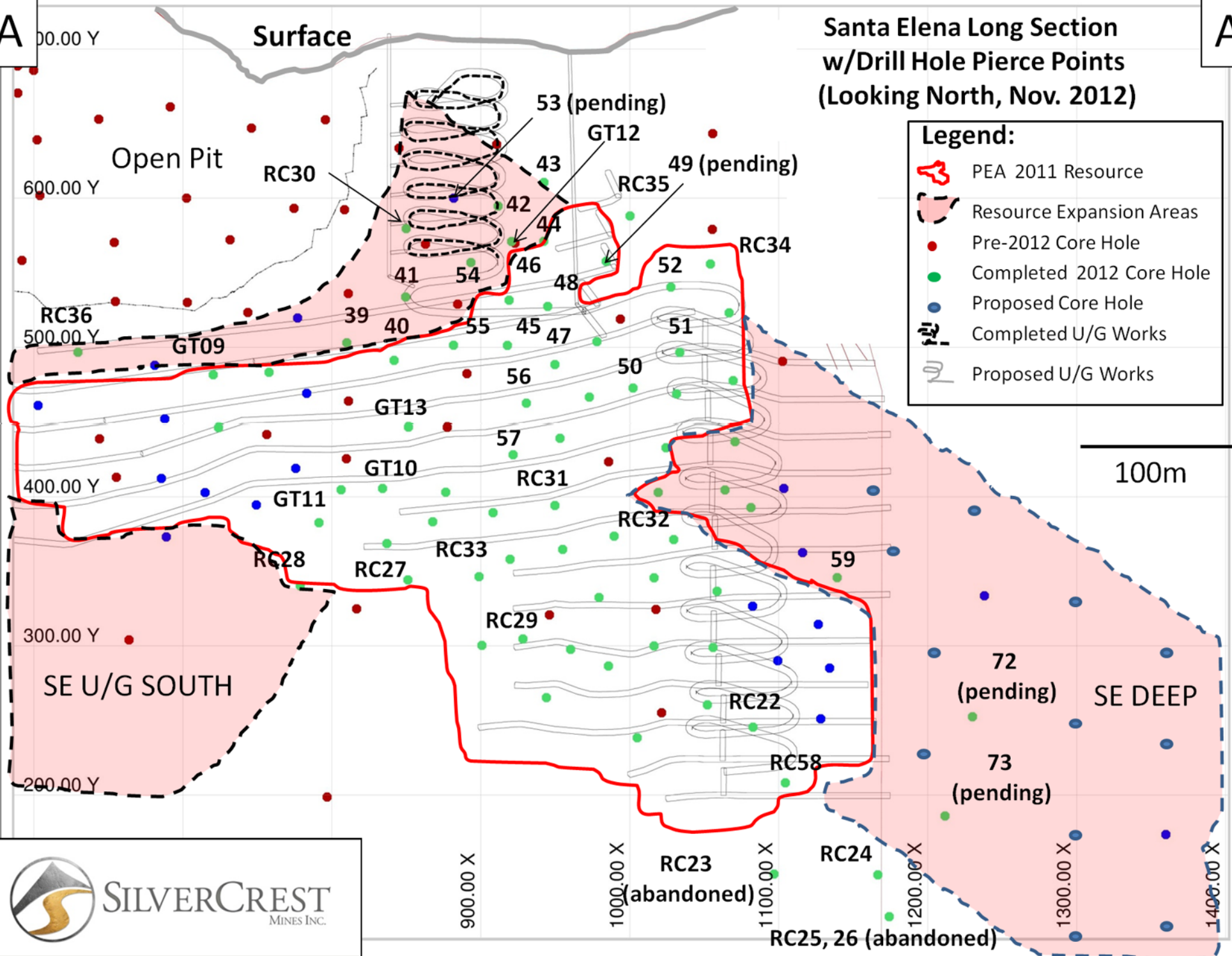
A'

Santa Elena Long Section w/Drill Hole Pierce Points (Looking North, Nov. 2012)

Surface

Legend:

-  PEA 2011 Resource
-  Resource Expansion Areas
-  Pre-2012 Core Hole
-  Completed 2012 Core Hole
-  Proposed Core Hole
-  Completed U/G Works
-  Proposed U/G Works



SILVERCREST
MINES INC.