

Figure 1 – Location of all drill holes completed during the 2010 summer program at Midwest Northeast Property. RR: Roughrider Deposit; RRE: Roughrider East.

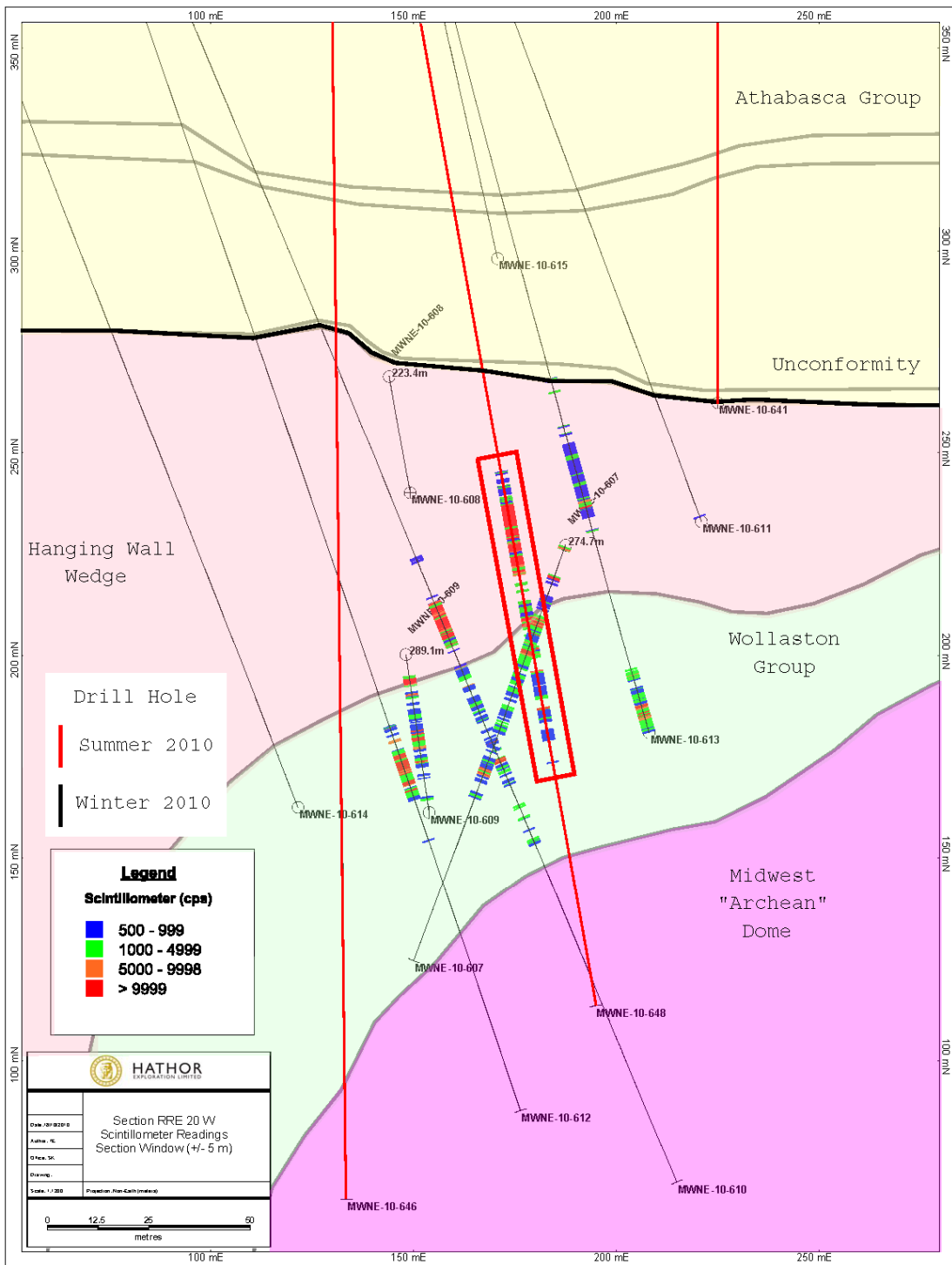


Figure 2 – Cross section, Line 20W, Roughrider East deposit, showing drill hole MWNE-10-648.

MWNE-10-648: 233.4 - 301.1 m



 $\geq 0.05\% \text{ U}_3\text{O}_8$

*Photo 1 – Drill core for 63.5 metre intersection in drill hole
MWNE-10-648, Roughrider East deposit.*

MWNE-10-648: 242.5 - 264.6 m




Photo 2 – Uranium assays shown for 22.5 metre intersection in drill hole MWNE-10-648, Roughrider East deposit.



Photo 3 – High grade, massive Pitchblende mineralization in drill core in hole MWNE-10-648 (257.1m), Roughrider East deposit.

MIDWEST NORTHEAST PROPERTY

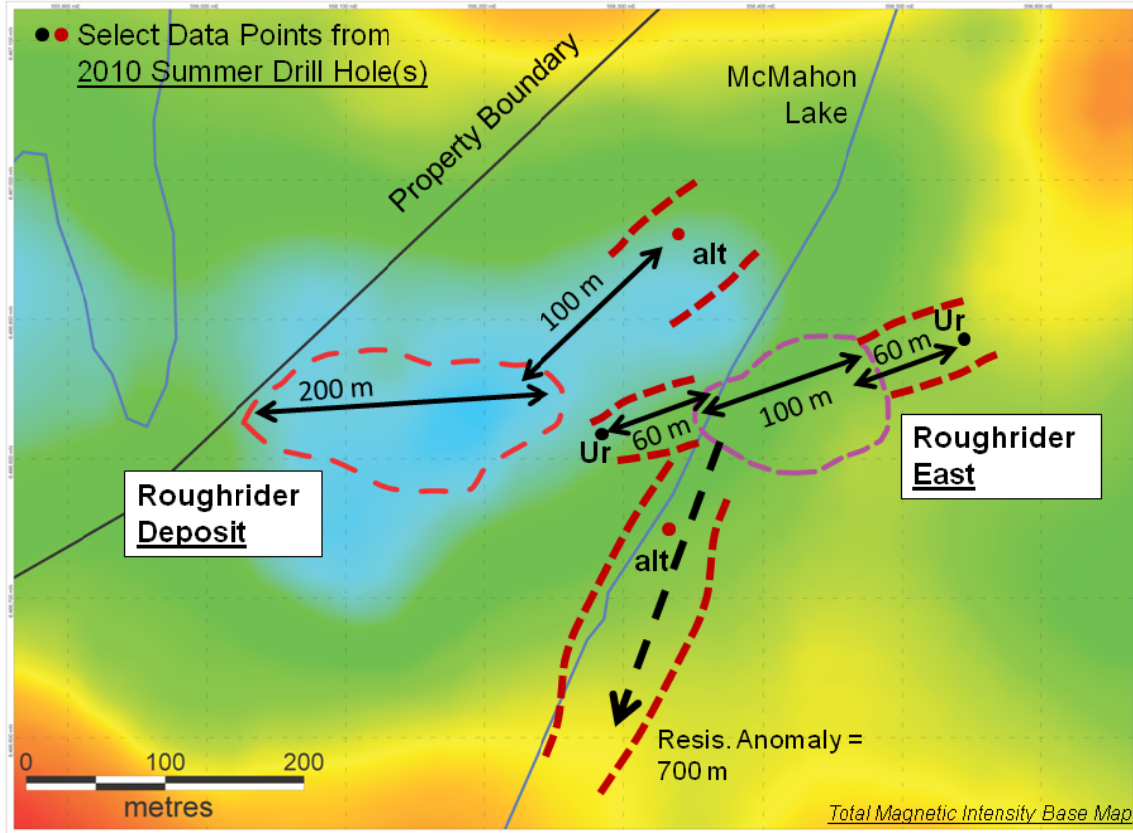


Figure 3 – Schematic overview of exploration potential for the Midwest Northeast property.