

APPENDIX 1

Figure 1: Banfora gold project mine license plan map of recent deposits drilled (Burkina Faso)

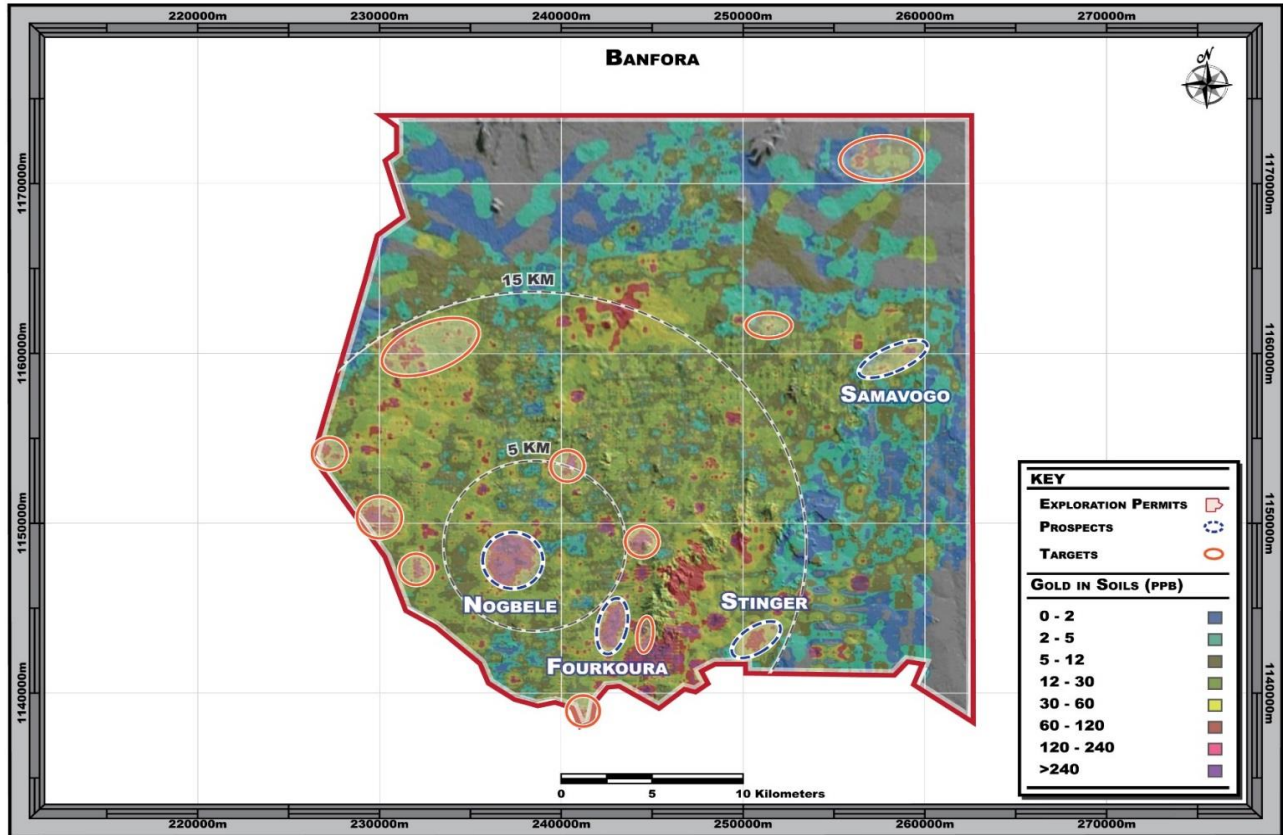


Figure 2: Nogbele Plan Map (Burkina Faso)

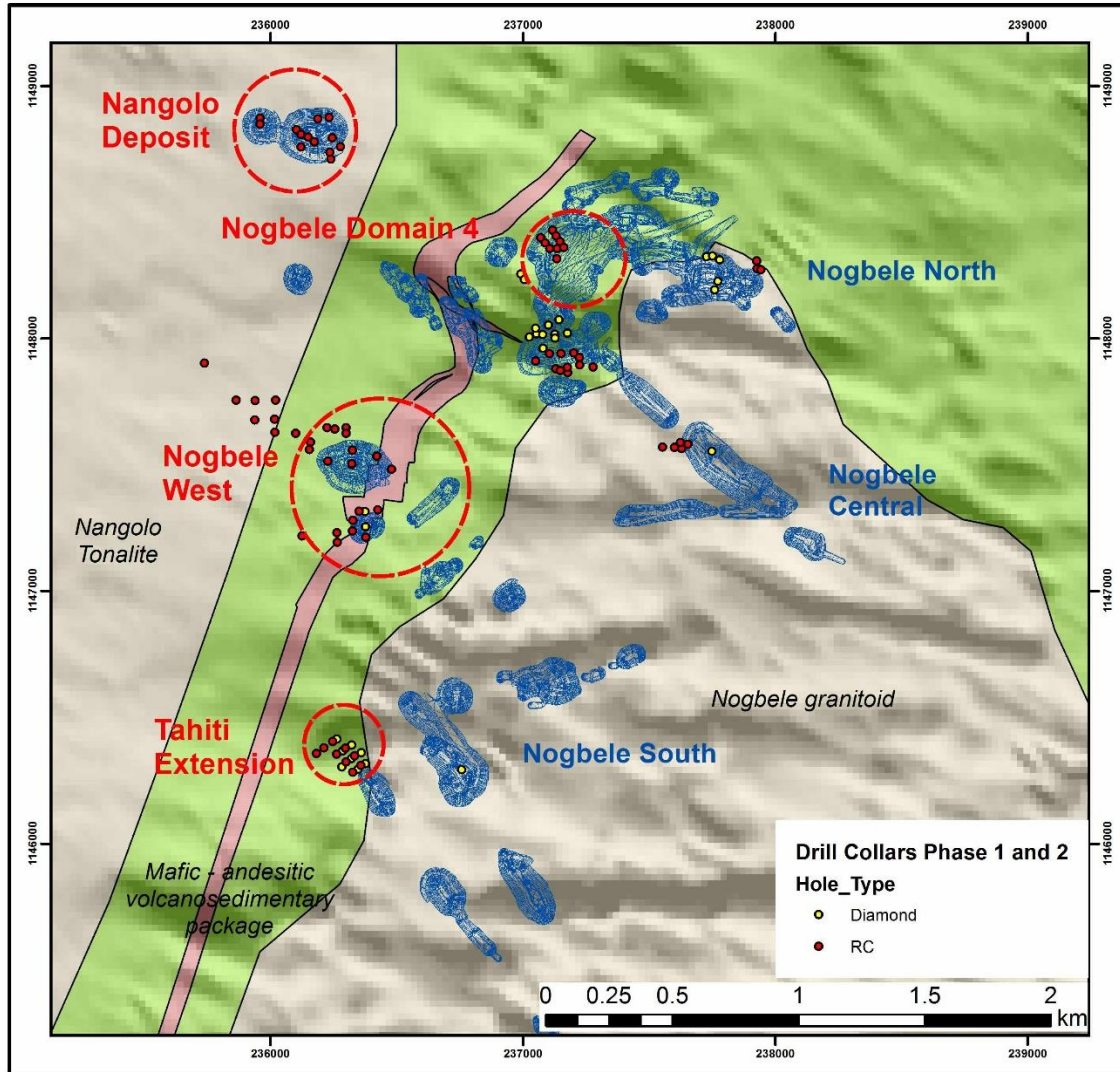


Figure 3: Nogbele – Tahiti North South drill plan and 2016 drill results

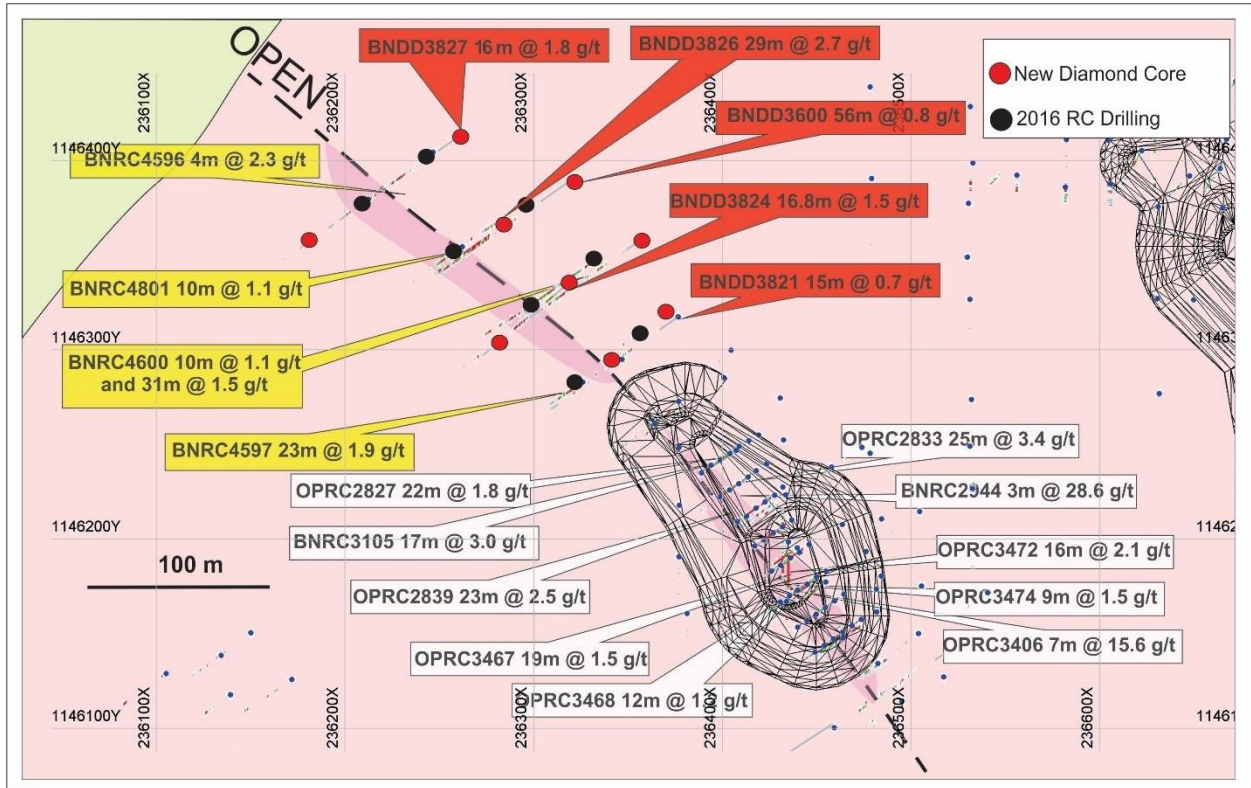


Figure 4: Cross section of 2016 Tahiti North recently completed drilling results

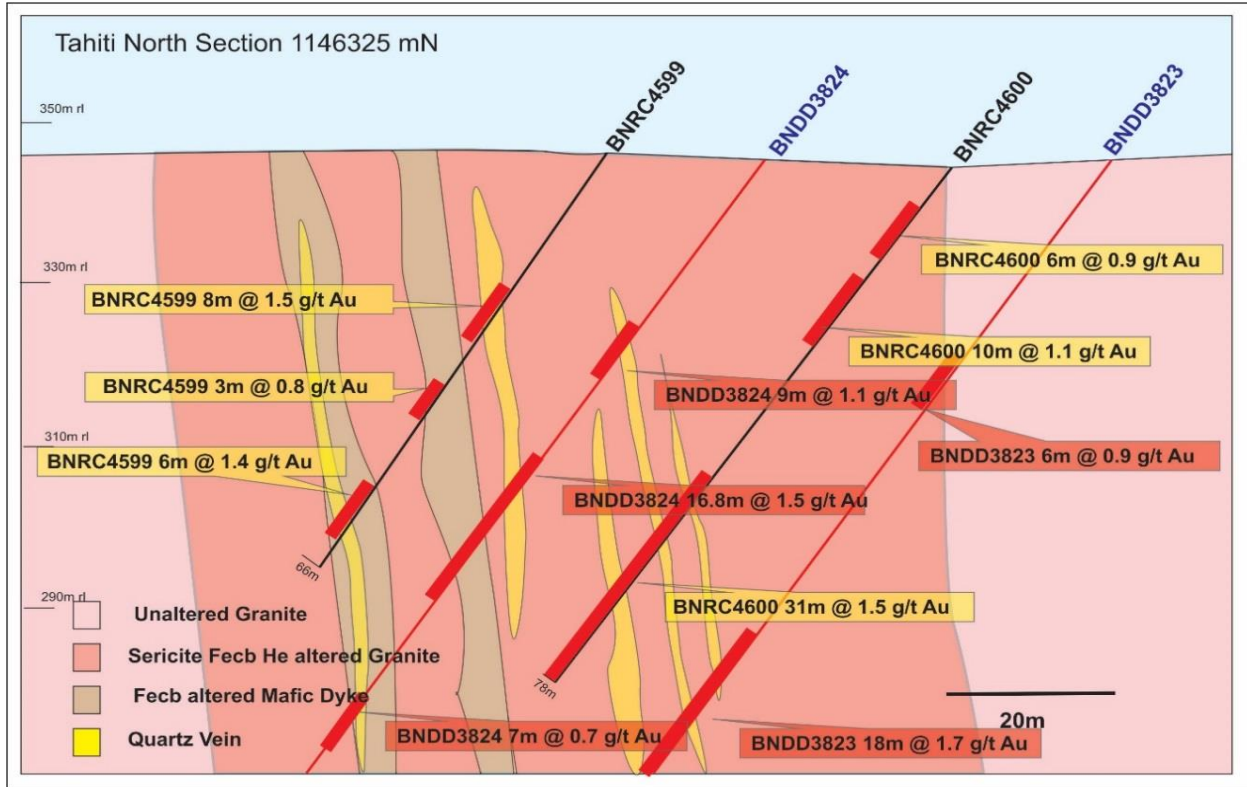


Figure 5: Samavogo Plan Map (Burkina Faso)

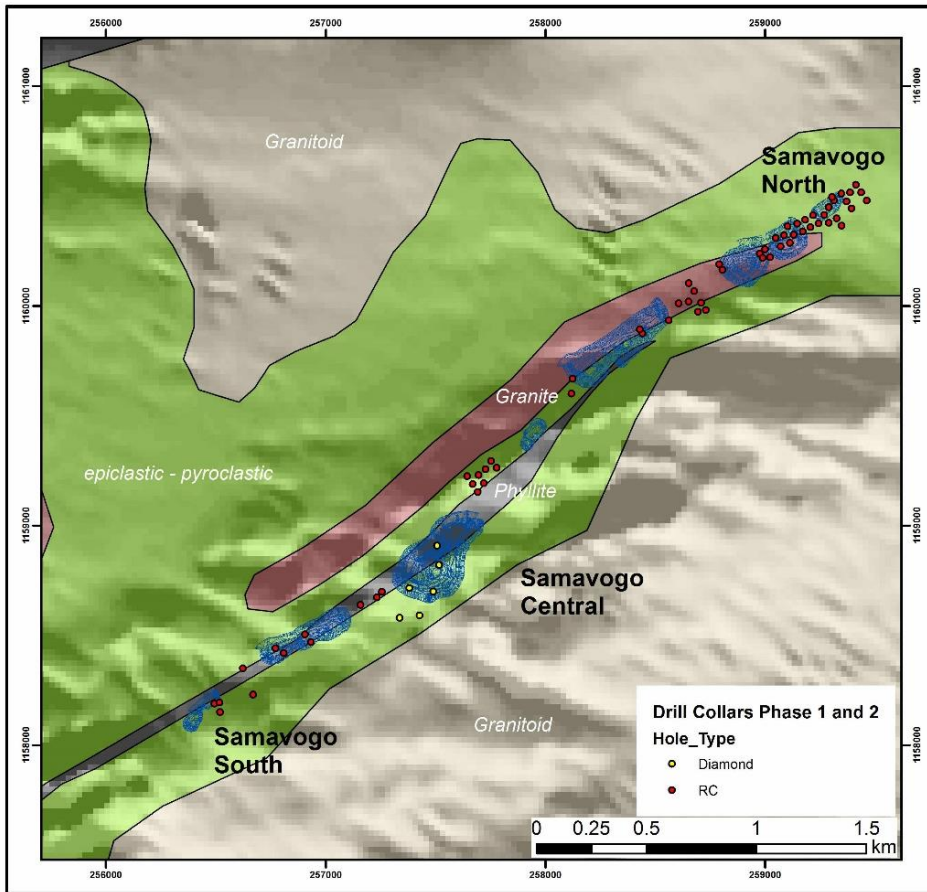


Figure 6: Fourkoura Plan Map

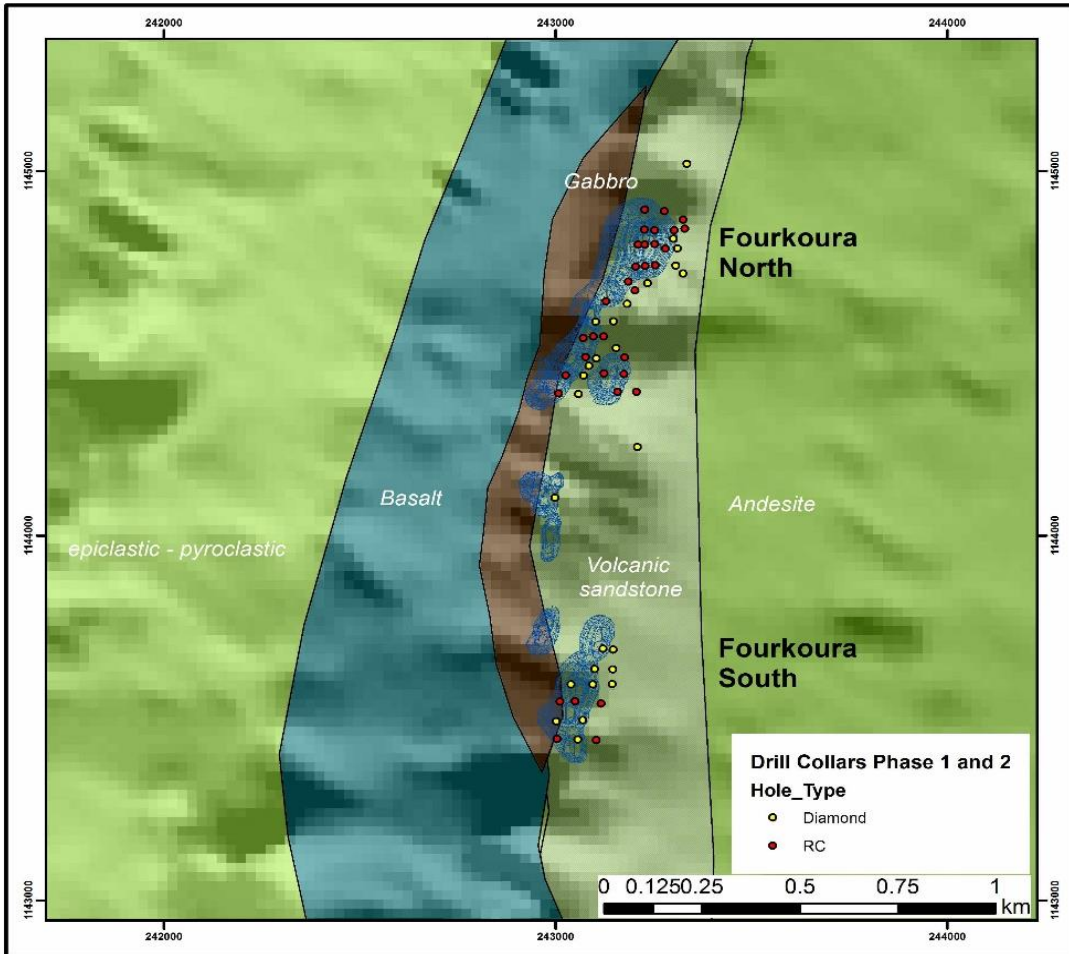


Figure 7: Banfora – Ouahiri Prospect (Burkina Faso)

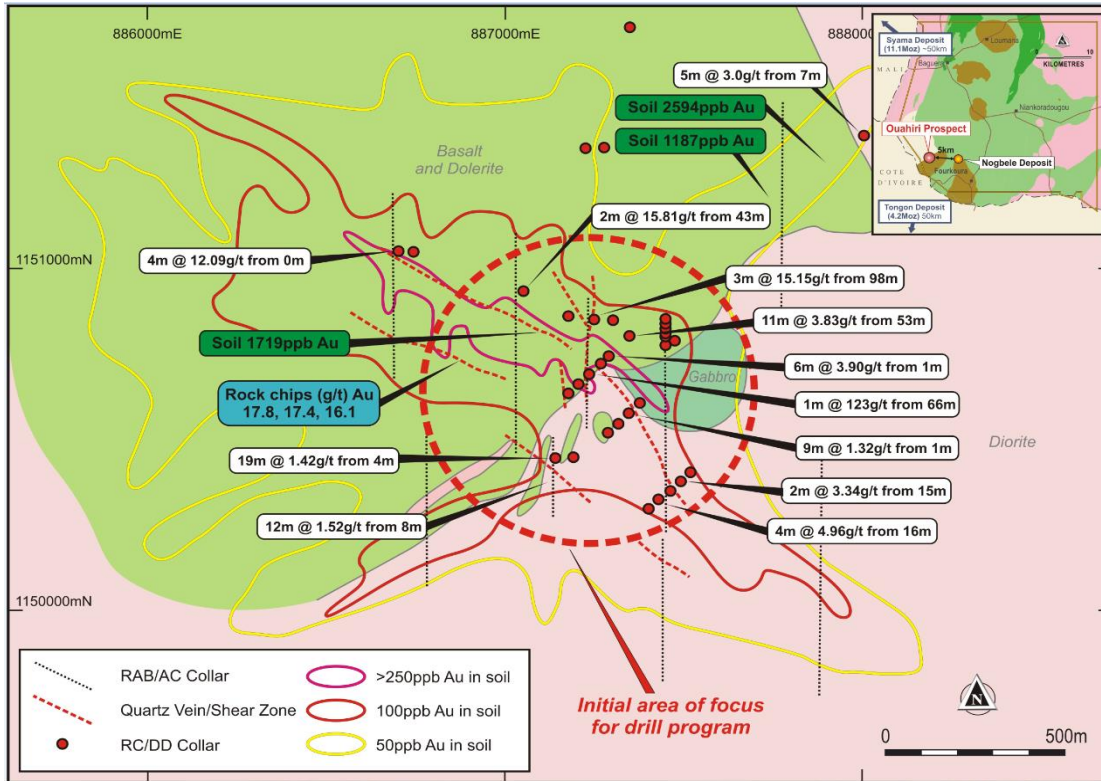


Figure 8: Advanced Stage Prospects at Banfora (Burkina Faso)

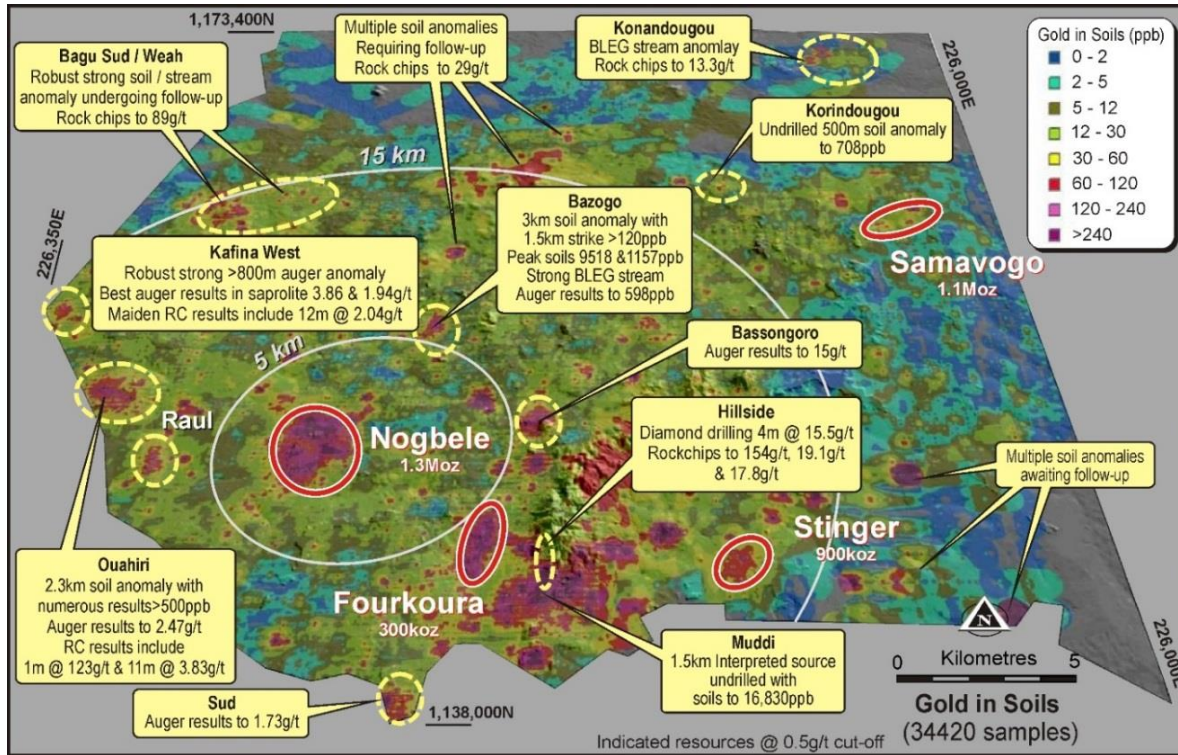
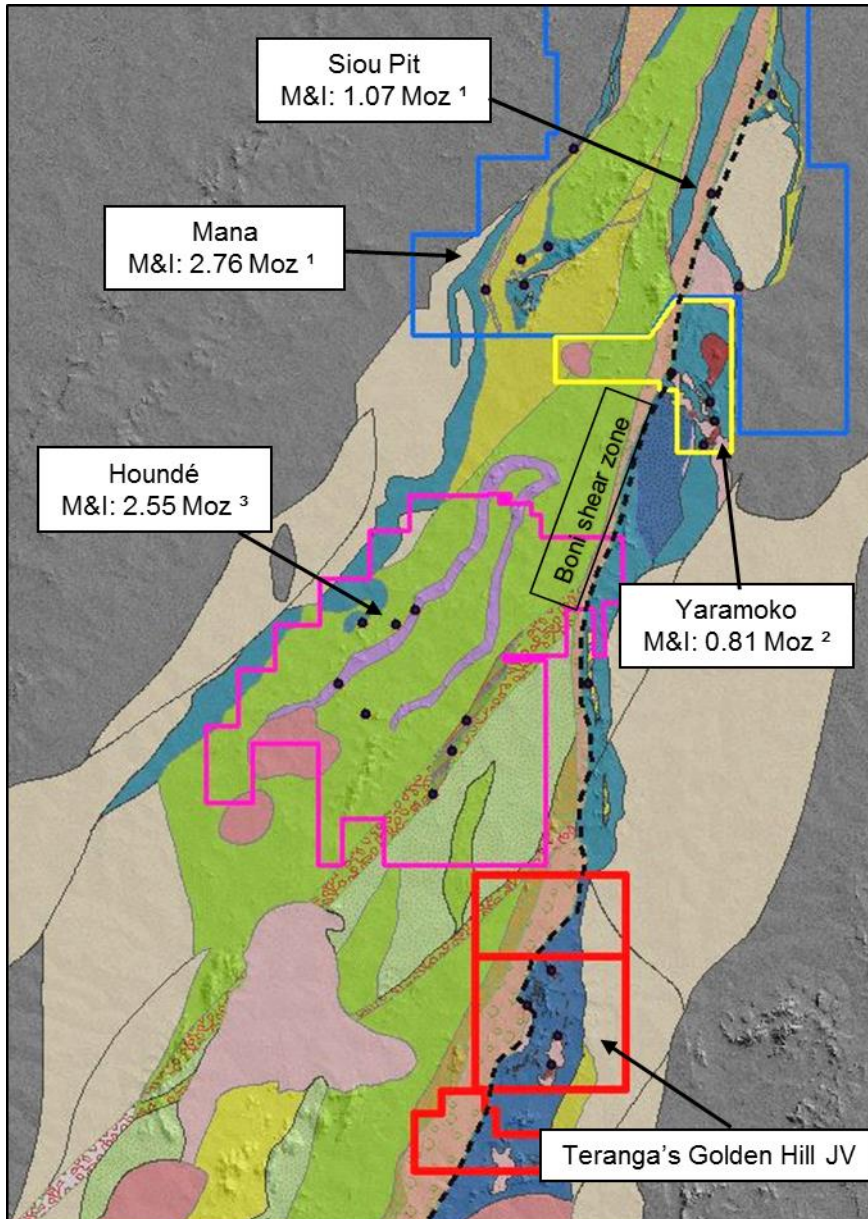


Figure 9: Golden Hill (Burkina Faso)



*M&I Resources are inclusive of P&P Reserves

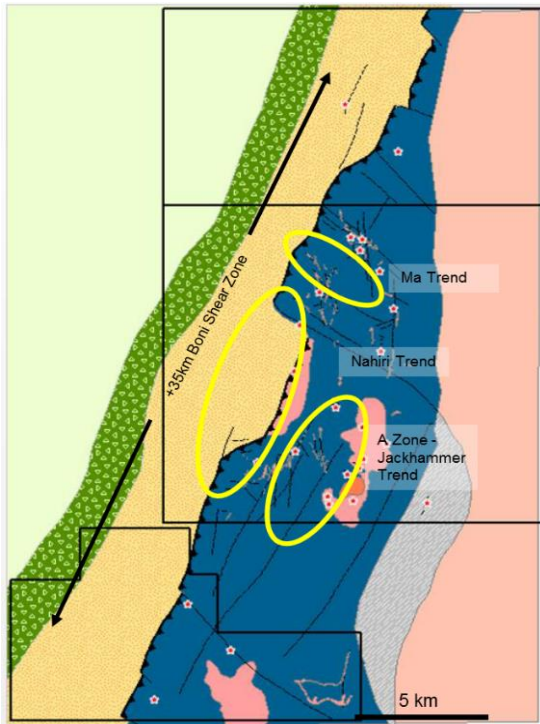
Source

¹ Semafo Corporate Presentation, Sept 18, 2016

² Roxgold Corporate Presentation, Oct 2016

³ Endeavour Corporate Presentation, Sept 2016

Figure 10: Golden Hill (Burkina Faso)



Ma Trend

- Multiple mineralized zones across more than 4km
- Hydrothermal Breccia with associated gold
- High priority drill target for 2017

Nahiri Trend

- Large geochemical footprint with up to 8.6 g/t Au in soils
- Undrilled, offshoot splay structures from the regional Boni Shear
- Highest priority drill target for Q4 2016v

A Zone / Jackhammer Trend

- Multiple high-grade gold zones within a 6km trend
- Numerous artisanal workings at Jackhammer prospect
- Positive historic drill results from A, C and Peksou Prospects
- High priority drill target for Q4 2016 and 2017

Figure 11: Gourma (Burkina Faso)

