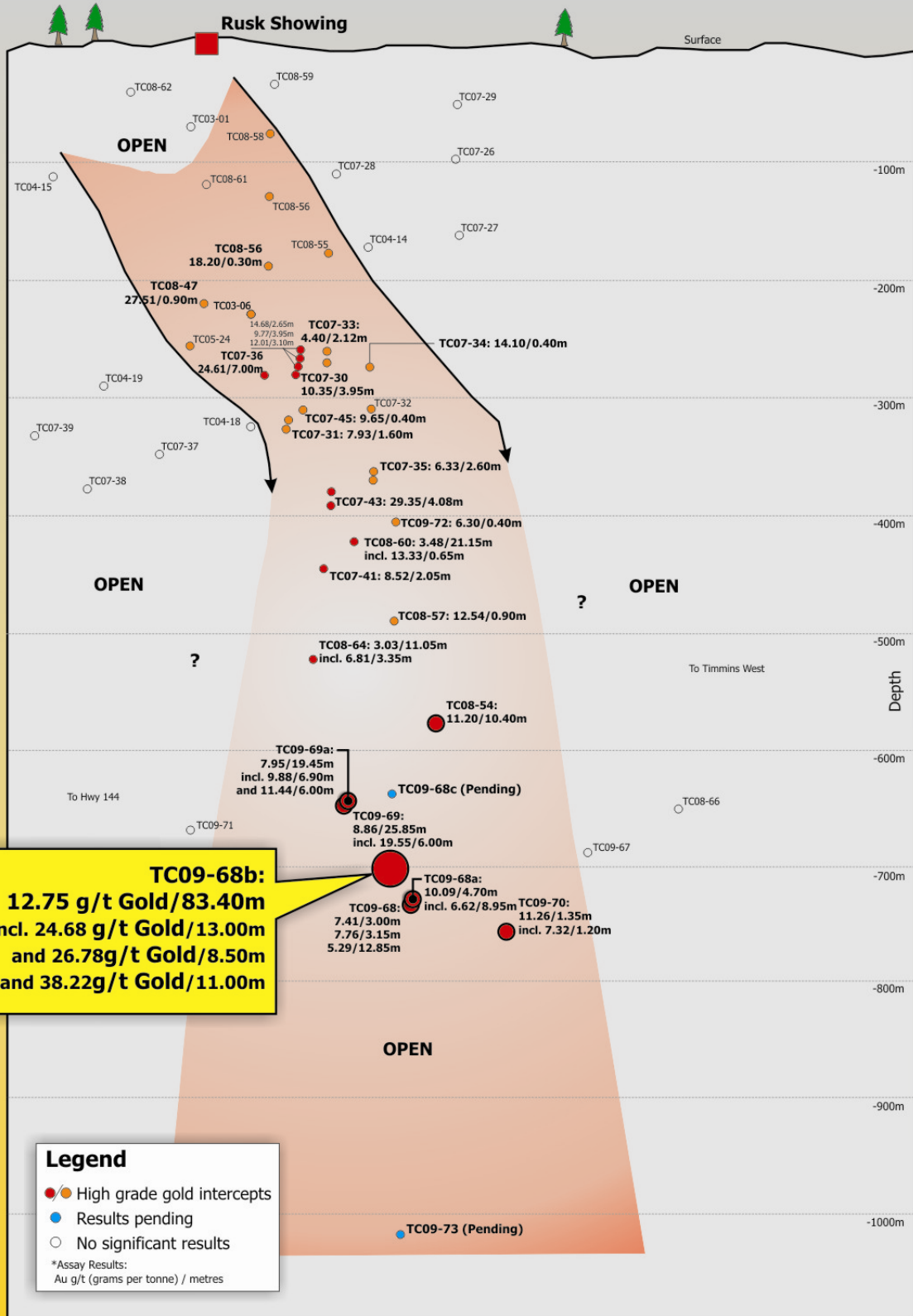


WEST TIMMINS: THUNDER CREEK

Rusk and Porphyry Gold Zone Longitudinal Section, Looking West

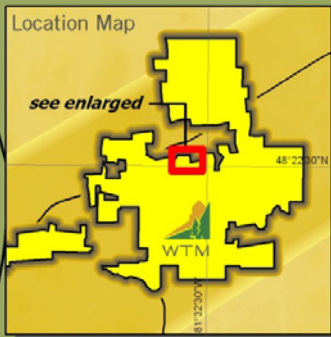
TSX:WTM



June 24, 2009

THUNDER CREEK PLAN MAP

TSX:WTM



LSG Shaft



Timmins West Deposit (TSX:LSG)
1,290,000 Ozs Gold
3.60 Mt @ 10.40 g/t



TC09-68b

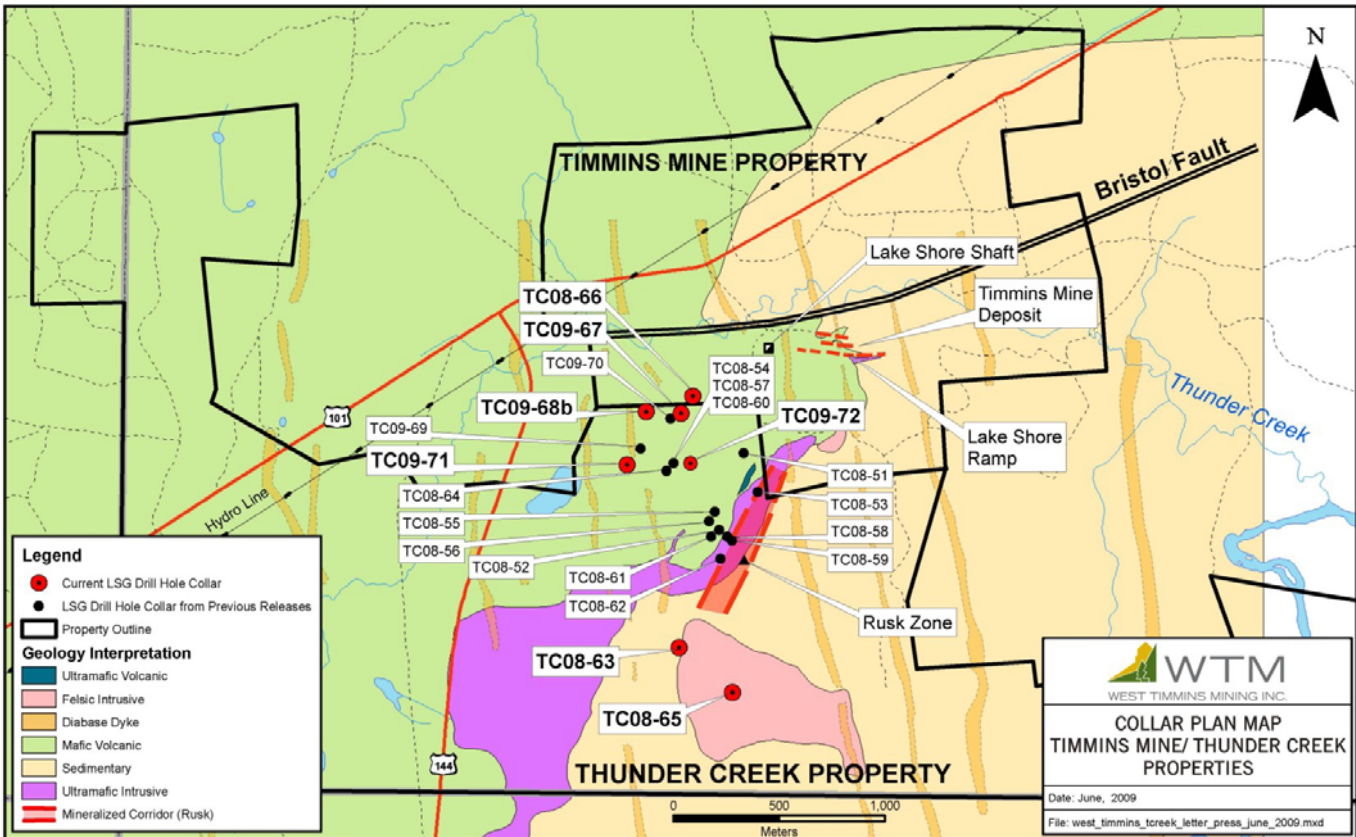
Vertical Projection Intercept Hole:
TC09-68b
12.75 g/t Gold /83.40m
incl. 24.68 g/t Gold/13.00m
and 26.78 g/t Gold/8.50m
and 38.22 g/t Gold/11.00m

Rusk and Porphyry Gold Zone
(mineralized gold zone projected to surface)

Thunder Creek Property
40% WTM/60% LSG




June 24, 2009



Legend

- Current LSG Drill Hole Collar
- LSG Drill Hole Collar from Previous Releases
- Property Outline
- Geology Interpretation**
- Ultramafic Volcanic
- Felsic Intrusive
- Diabase Dyke
- Mafic Volcanic
- Sedimentary
- Ultramafic Intrusive
- Mineralized Corridor (Rusk)



WTM
WEST TIMMINS MINING INC.

COLLAR PLAN MAP
TIMMINS MINE/ THUNDER CREEK
PROPERTIES

Date: June, 2009
File: west_timmins_tcreek_letter_press_june_2009.mxd

