

NORTHERN FREEGOLD
RESOURCES LTD.

Drill Hole Plan Map Burro Creek March 26th, 2008

Legend

- Drill holes in this release
- Results Pending
- ▲ Pre 2008 Drill Holes
- ▬ Vein System
- ▬ Roads
- ▭ Patented Claims

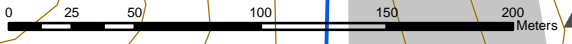
- ▭ Property Roads
- ▭ Mineral Claims
- ▭ Patented Claims
- Area outlined on map



BC08-23
156.13 feet of 0.025 oz/t Au & 1.496 oz/t Ag
Including
59.37 feet of 0.043 oz/t Au & 0.472 oz/t Ag

BC08-24
117.10 feet 0.032 oz/t Au & 0.882 oz/t Ag
Including
47.36 feet 0.068 oz/t Au & 0.597 oz/t Ag

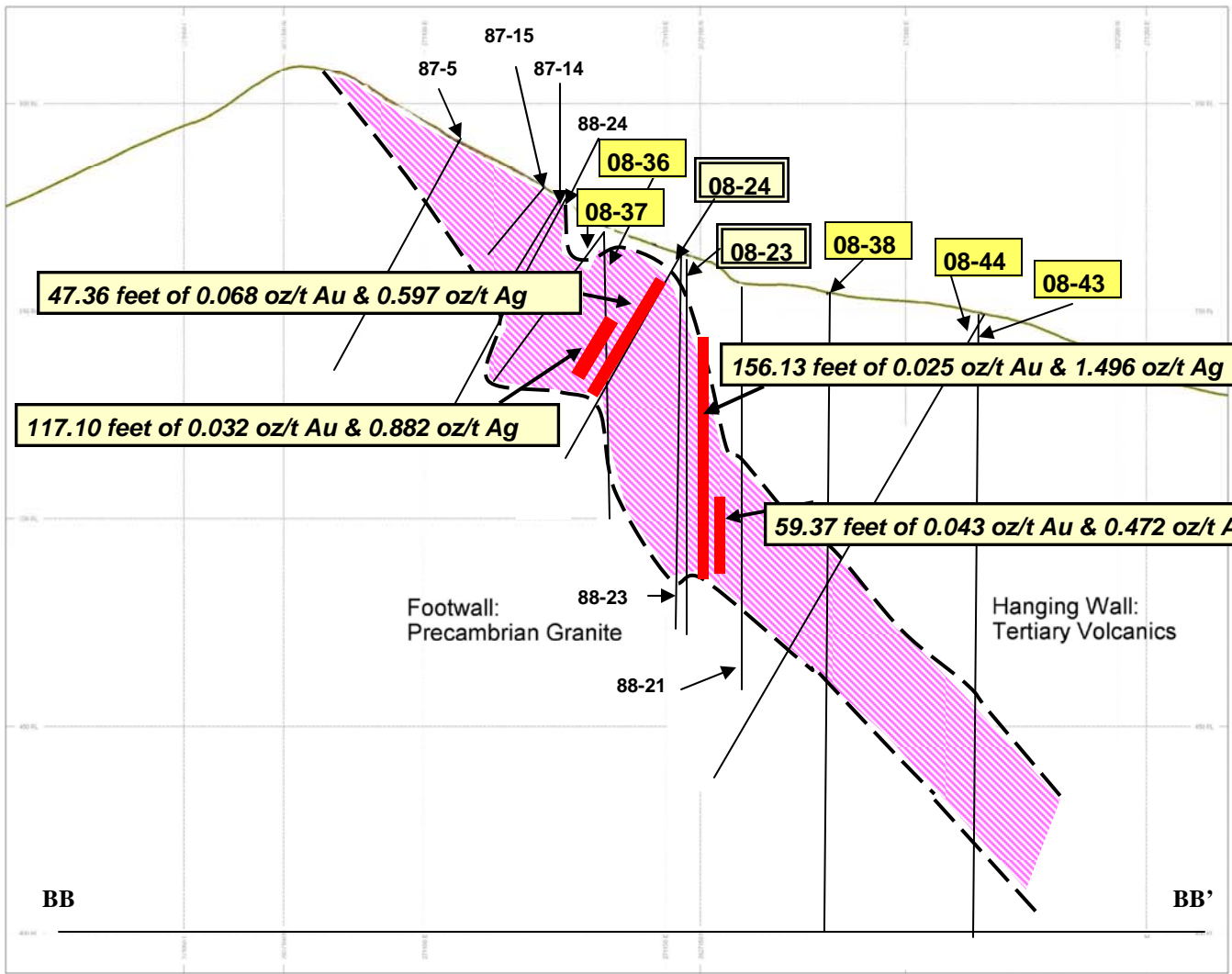
Scale 1:3000
NAD 83, UTM Zone 12
March 20, 2008
EE



270900 271000 271100 271200 271300

34°33'30"N


Burro Creek
Drill Section BB-BB'
March 26, 2008



 Burro Vein Trace

 Drill results this release

 Vein intersection

 Drill results pending

88-21 Historical drilling Results not shown on section

