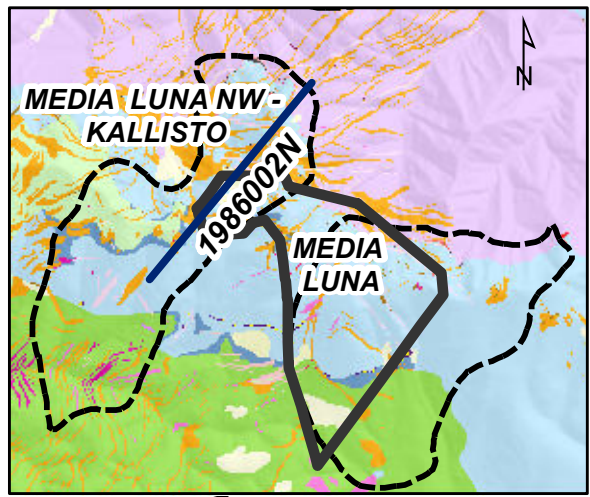
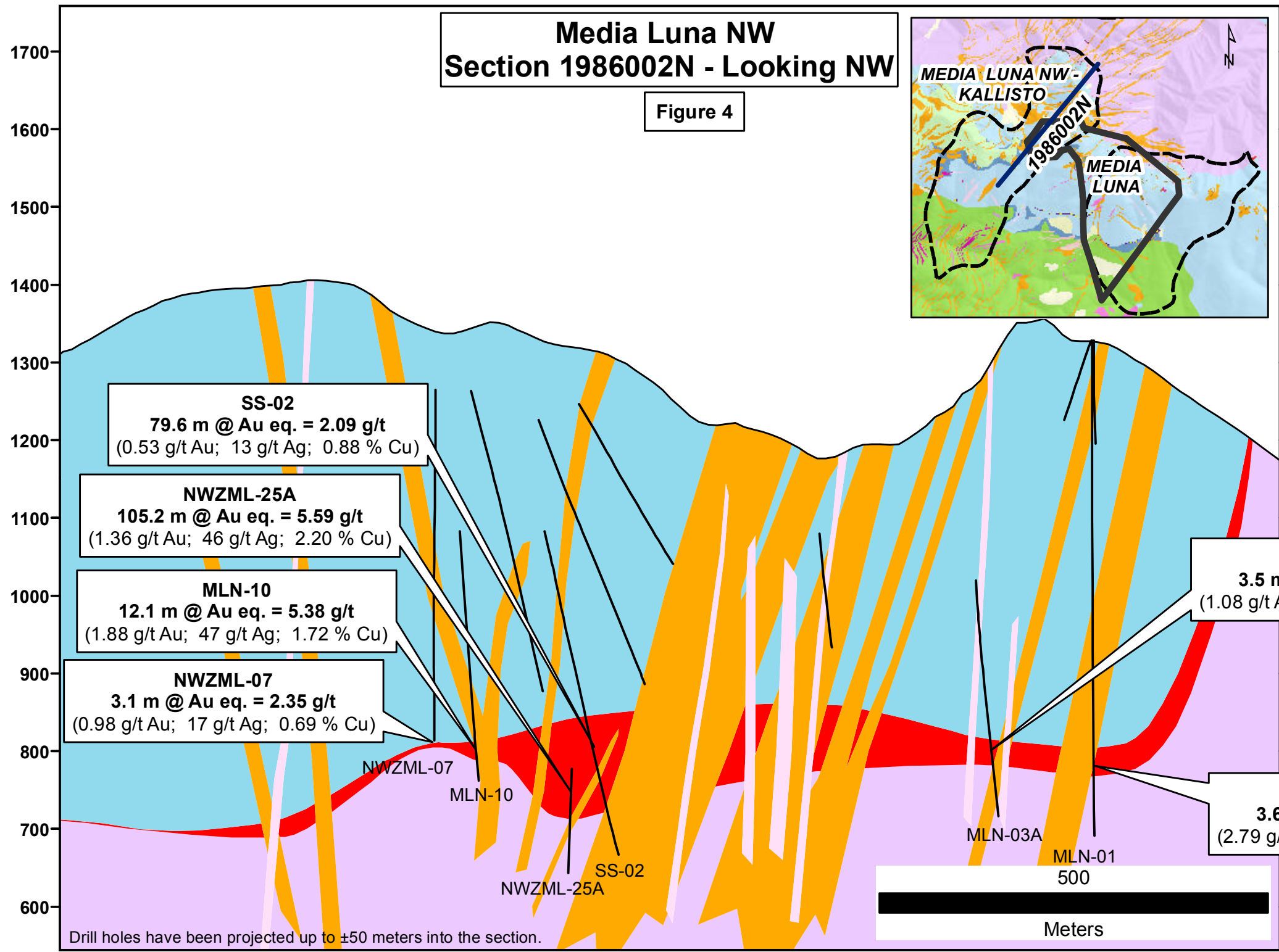


# Media Luna NW Section 1986002N - Looking NW

Figure 4



- ### Geologic Units
- Quaternary cover
  - QFHP Porphyry
  - FBHQ Porphyry
  - FP Porphyry
  - Breccia
  - Hornfels
  - Exoskarn
  - Endoskarn
  - Granodiorite
  - Mezcala Fm
  - Morelos Fm



**SS-02**  
**79.6 m @ Au eq. = 2.09 g/t**  
 (0.53 g/t Au; 13 g/t Ag; 0.88 % Cu)

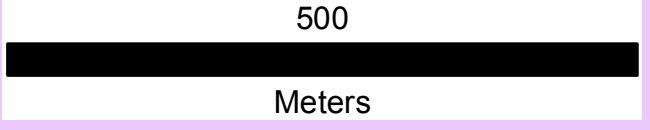
**NWZML-25A**  
**105.2 m @ Au eq. = 5.59 g/t**  
 (1.36 g/t Au; 46 g/t Ag; 2.20 % Cu)

**MLN-10**  
**12.1 m @ Au eq. = 5.38 g/t**  
 (1.88 g/t Au; 47 g/t Ag; 1.72 % Cu)

**NWZML-07**  
**3.1 m @ Au eq. = 2.35 g/t**  
 (0.98 g/t Au; 17 g/t Ag; 0.69 % Cu)

**MLN-03A**  
**3.5 m @ Au eq. = 1.88 g/t**  
 (1.08 g/t Au; 15 g/t Ag; 0.34 % Cu)

**MLN-01**  
**3.6 m @ Au eq. = 4.49 g/t**  
 (2.79 g/t Au; 19 g/t Ag; 0.88 % Cu)



Drill holes have been projected up to ±50 meters into the section.