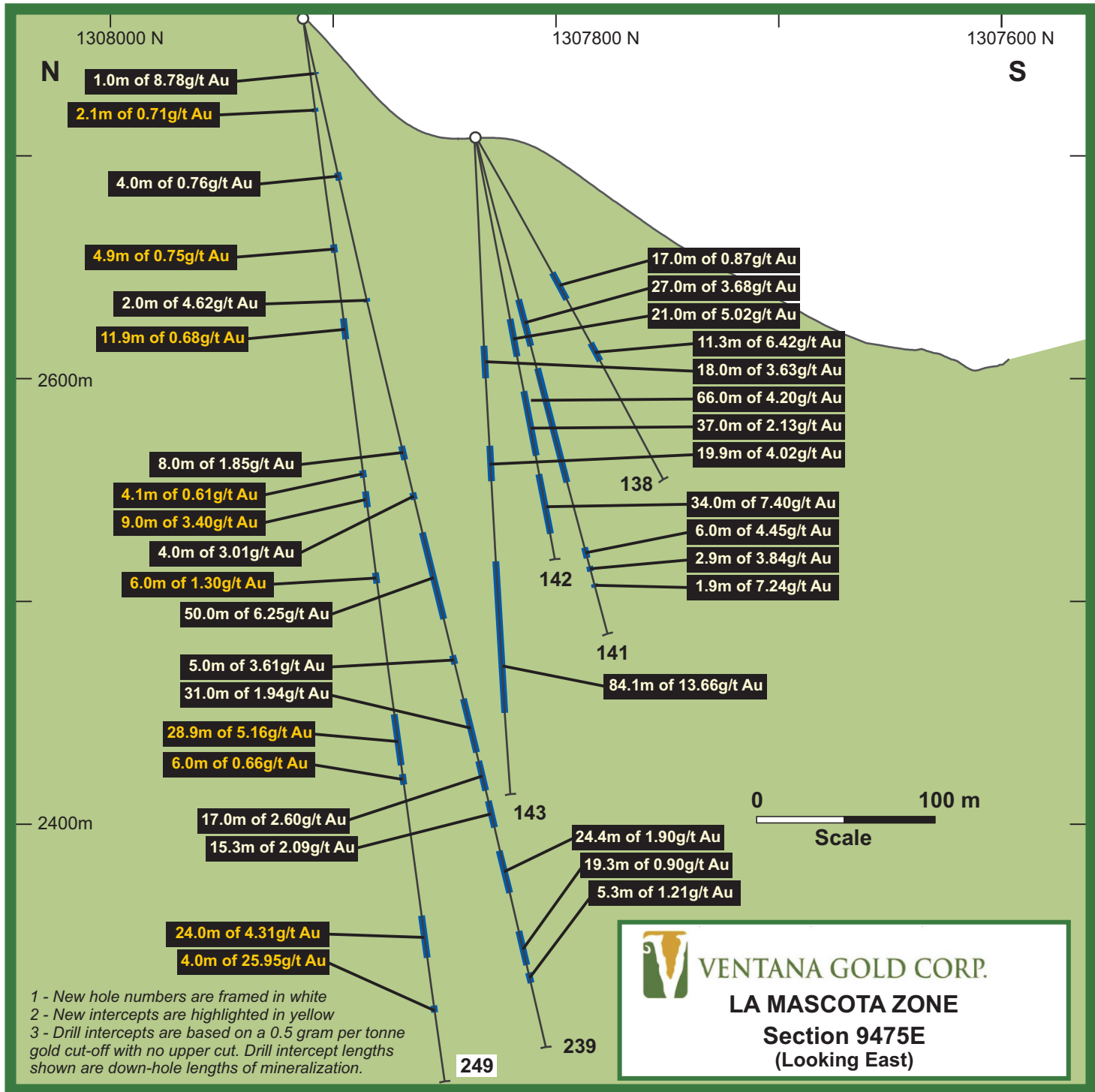

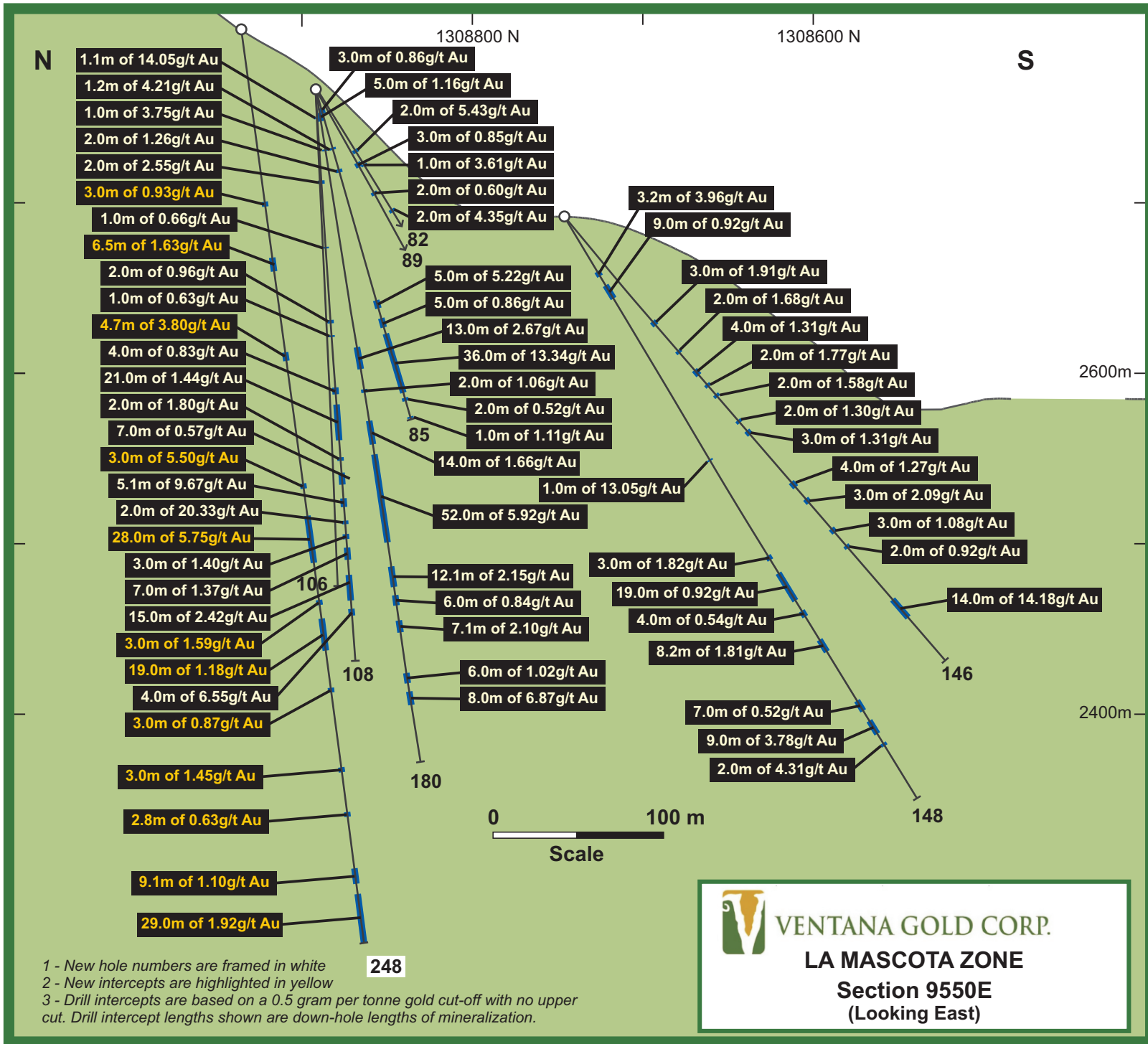



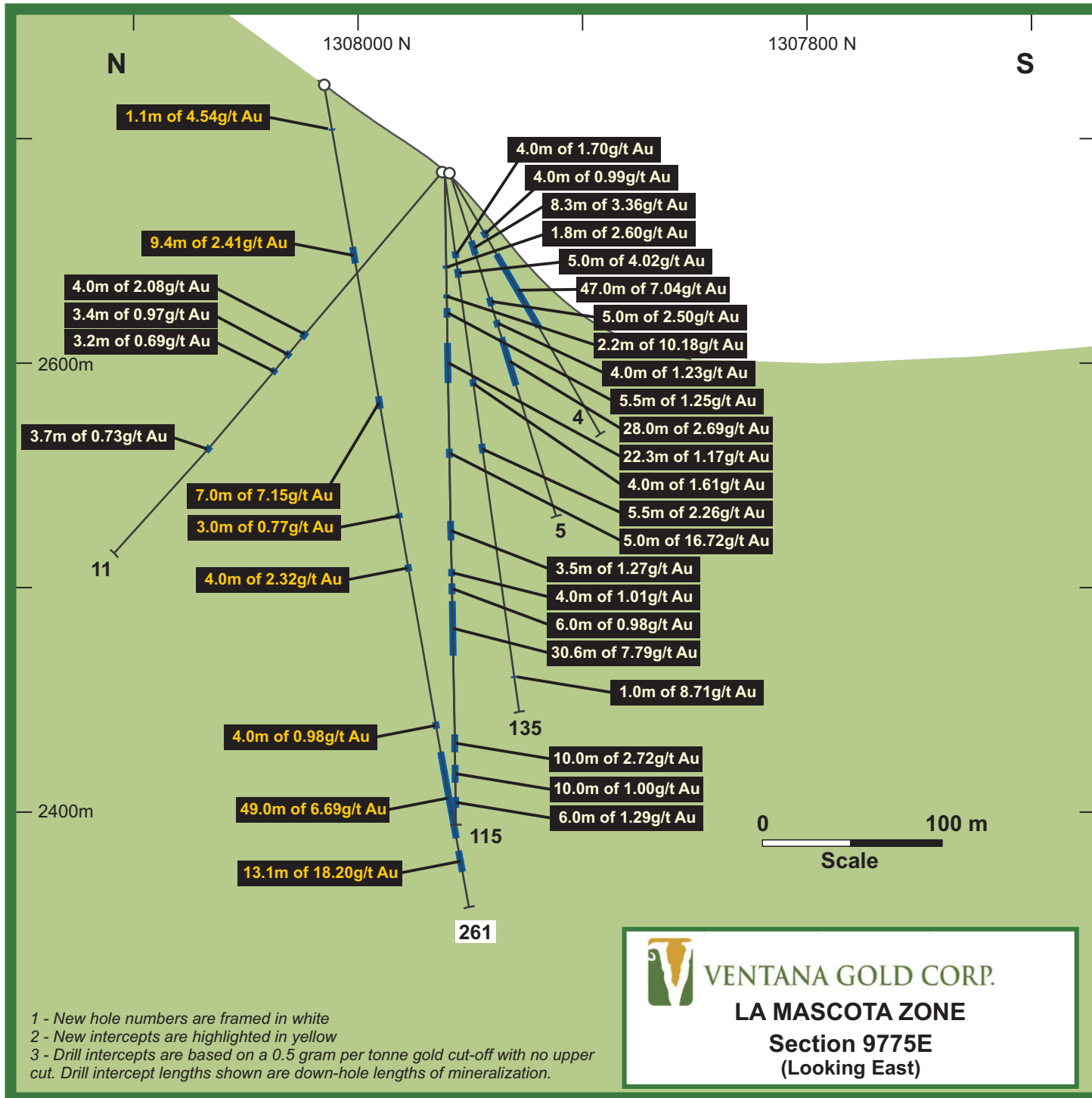
VENTANA GOLD CORP.
LA MASCOTA ZONE
Section 9400E
(Looking East)

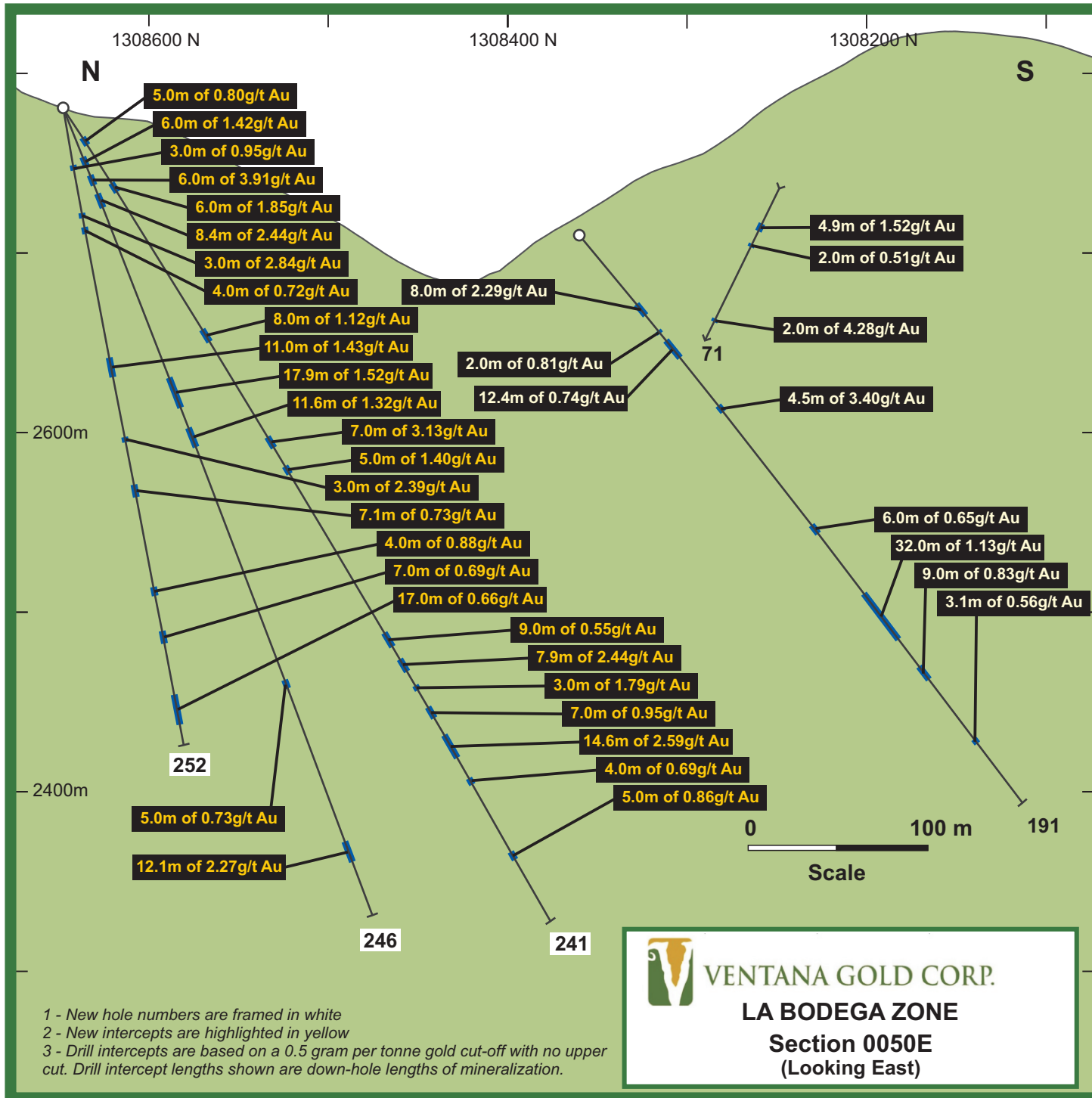
VENTANA GOLD CORP.
LA MASCOTA ZONE
Section 9475E
(Looking East)




VENTANA GOLD CORP.
LA MASCOTA ZONE
Section 950E
(Looking East)




VENTANA GOLD CORP.
LA MASCOTA ZONE
Section 9775E
(Looking East)



1 - New hole numbers are framed in white
 2 - New intercepts are highlighted in yellow
 3 - Drill intercepts are based on a 0.5 gram per tonne gold cut-off with no upper cut. Drill intercept lengths shown are down-hole lengths of mineralization.

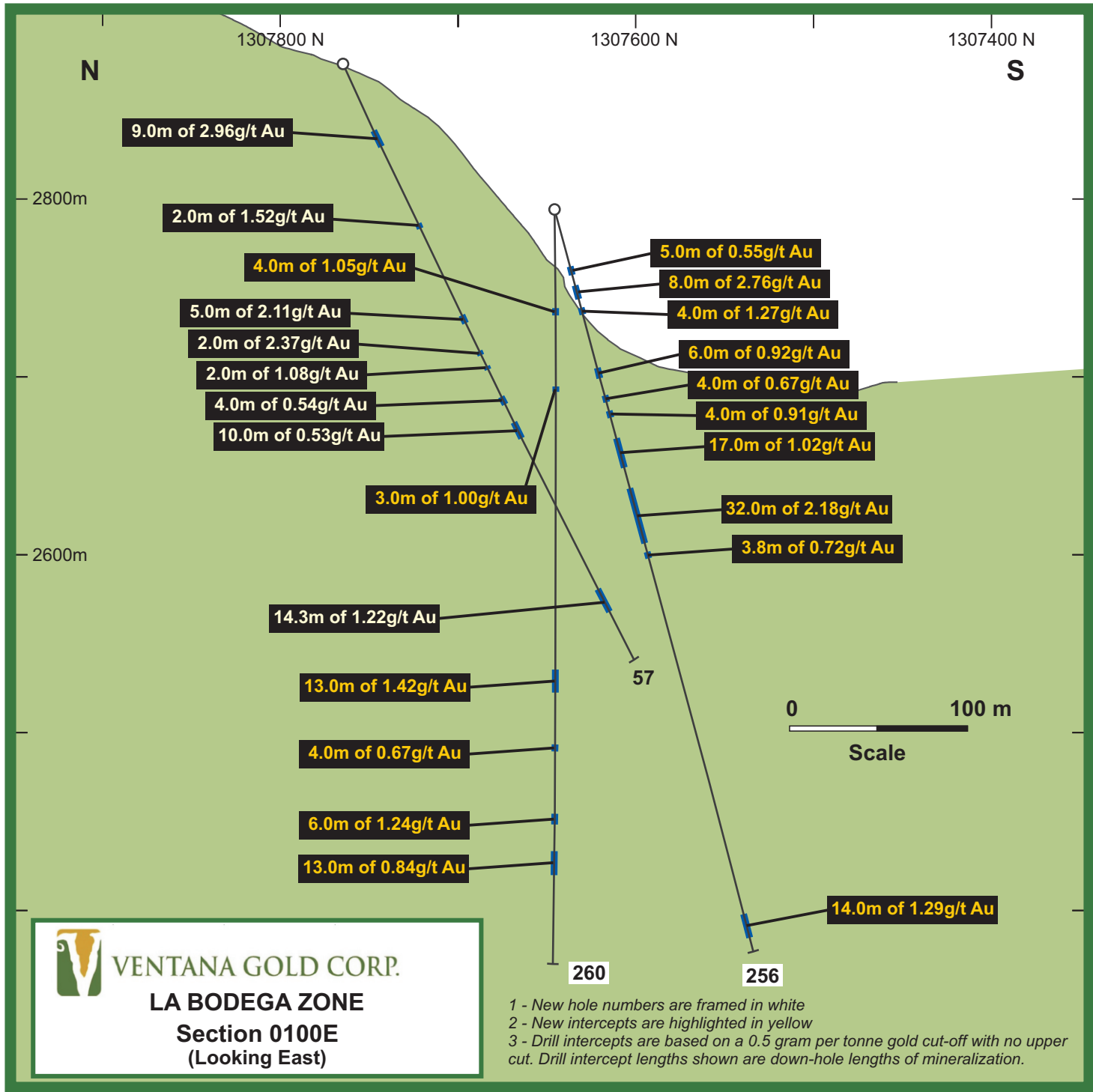


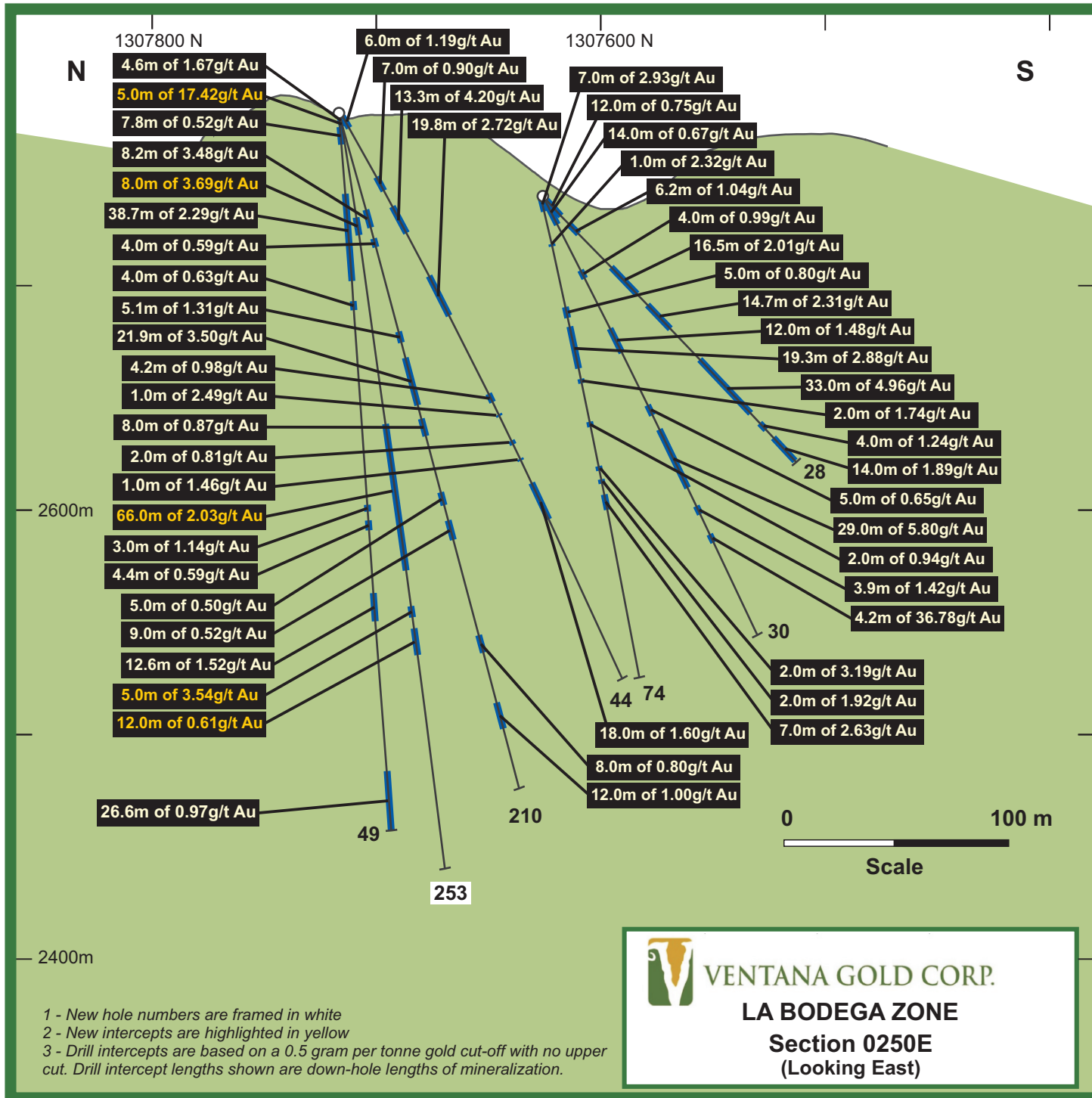
VENTANA GOLD CORP.

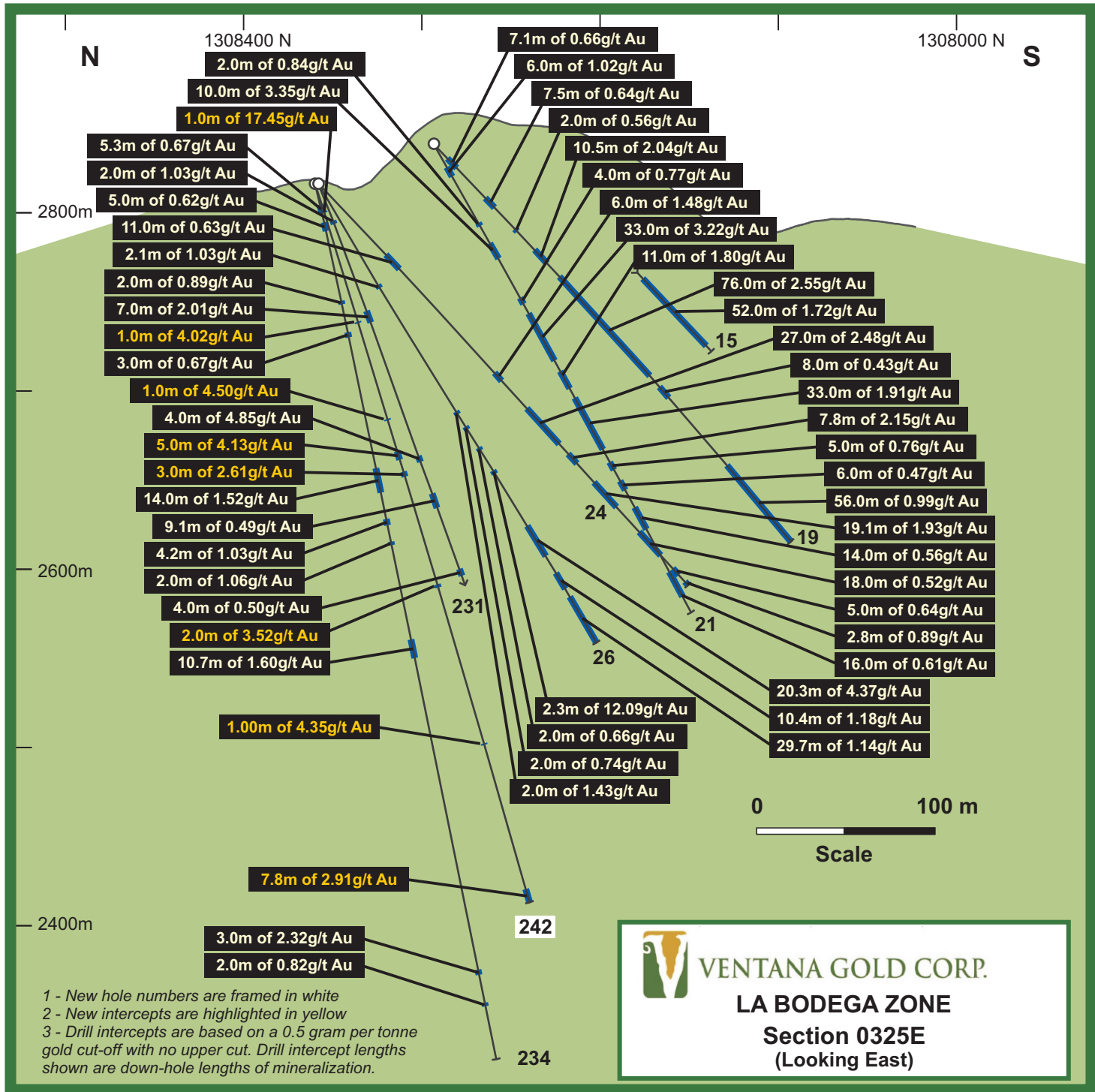
LA BODEGA ZONE

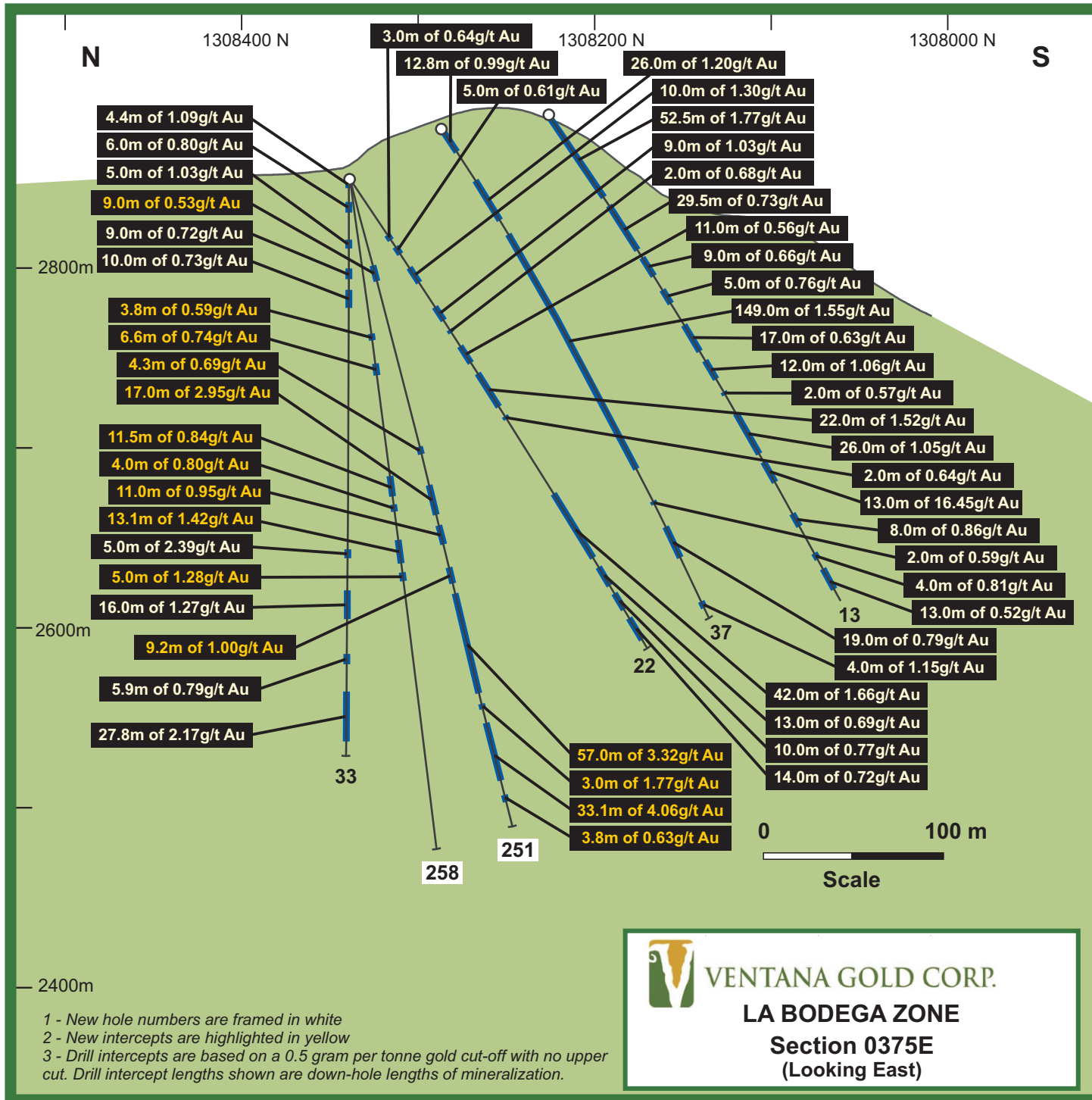

Section 0050E

(Looking East)







VENTANA GOLD CORP.
LA BODEGA ZONE
Section 0375E
(Looking East)