
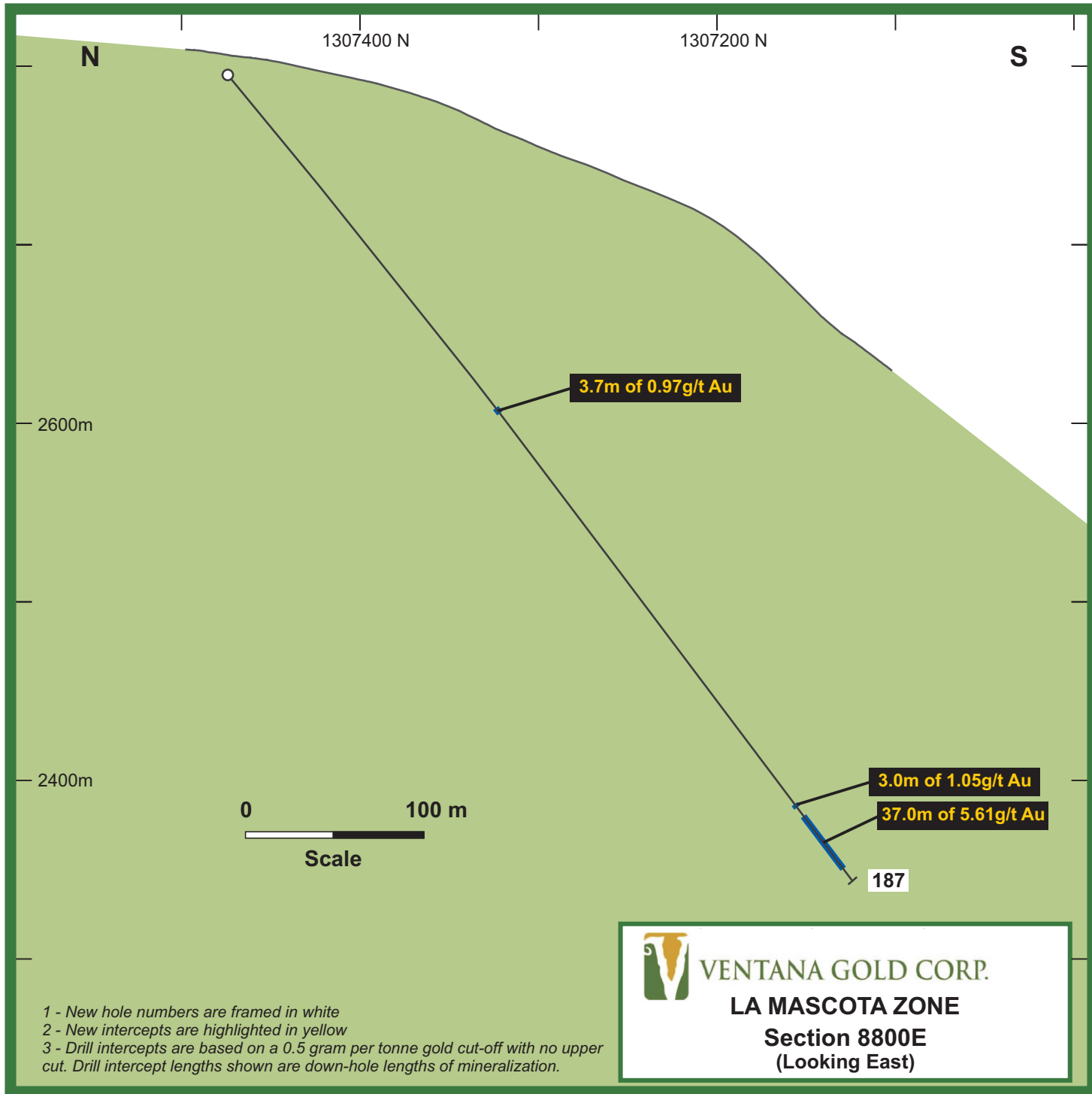



1 - New hole numbers are framed in white  
 2 - New intercepts are highlighted in yellow  
 3 - Drill intercepts are based on a 0.5 gram per tonne gold cut-off with no upper cut. Drill intercept lengths shown are down-hole lengths of mineralization.

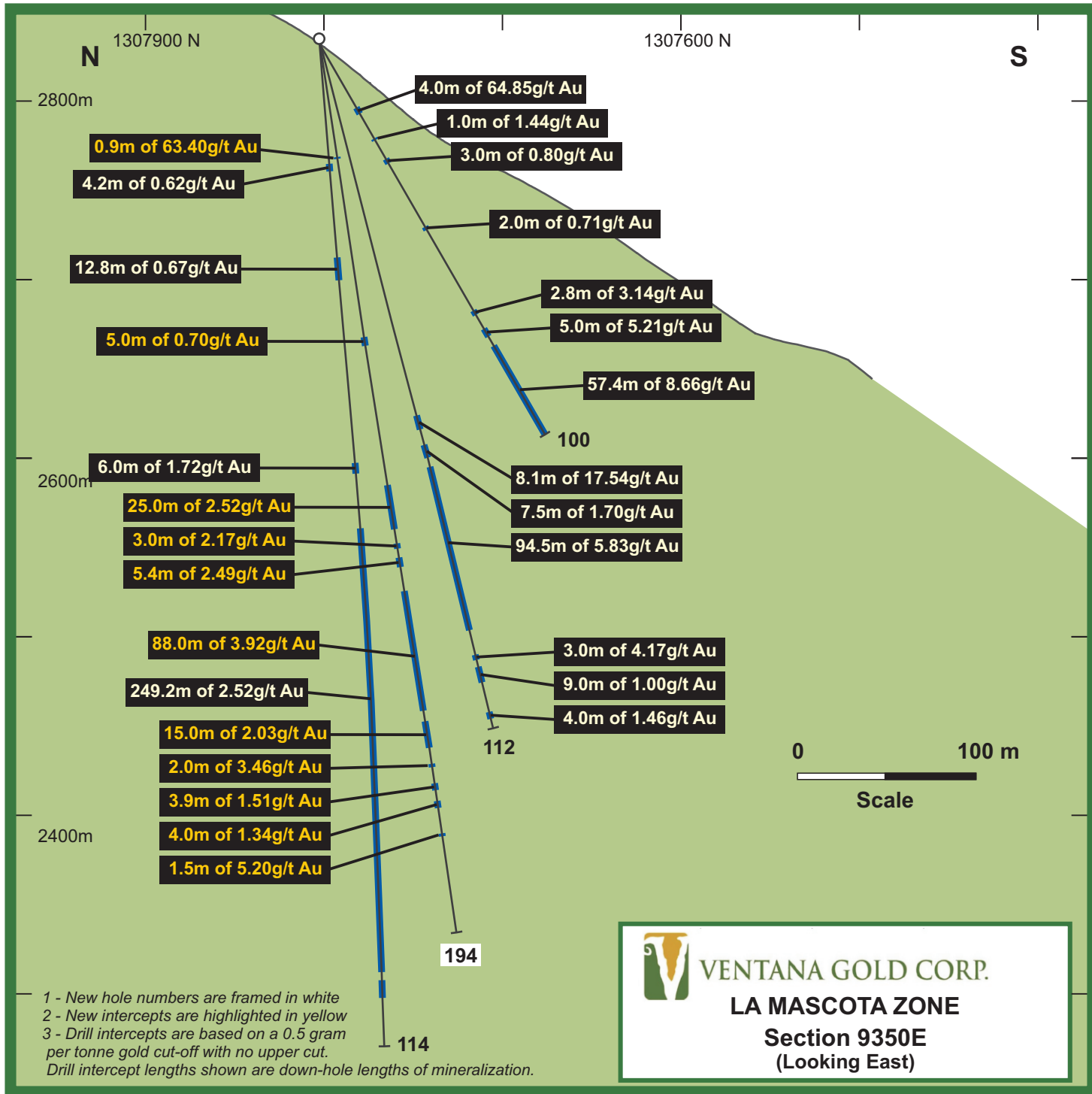



**VENTANA GOLD CORP.**  
**LA MASCOTA ZONE**  
**Section 8700E**  
**(Looking East)**

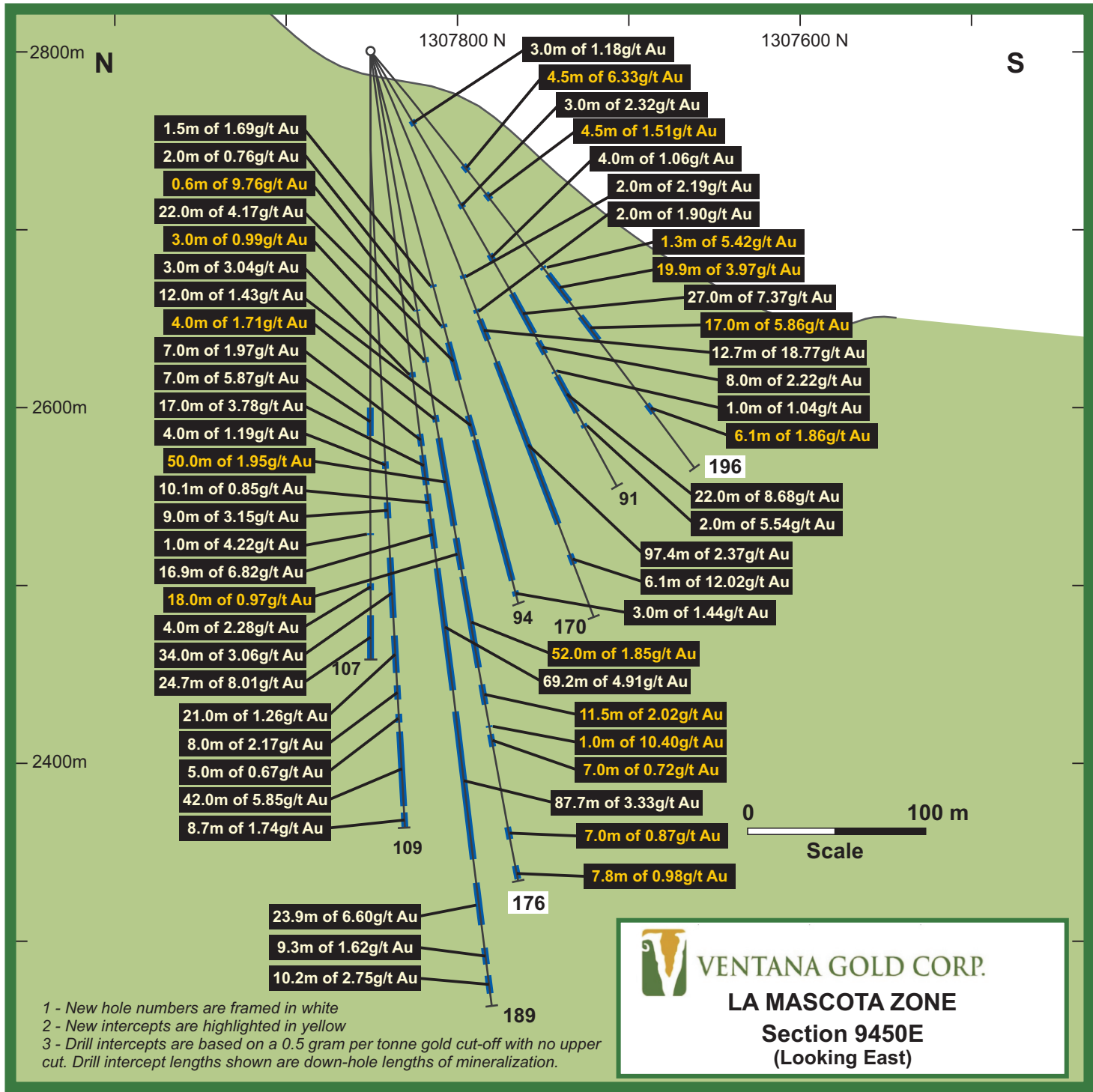


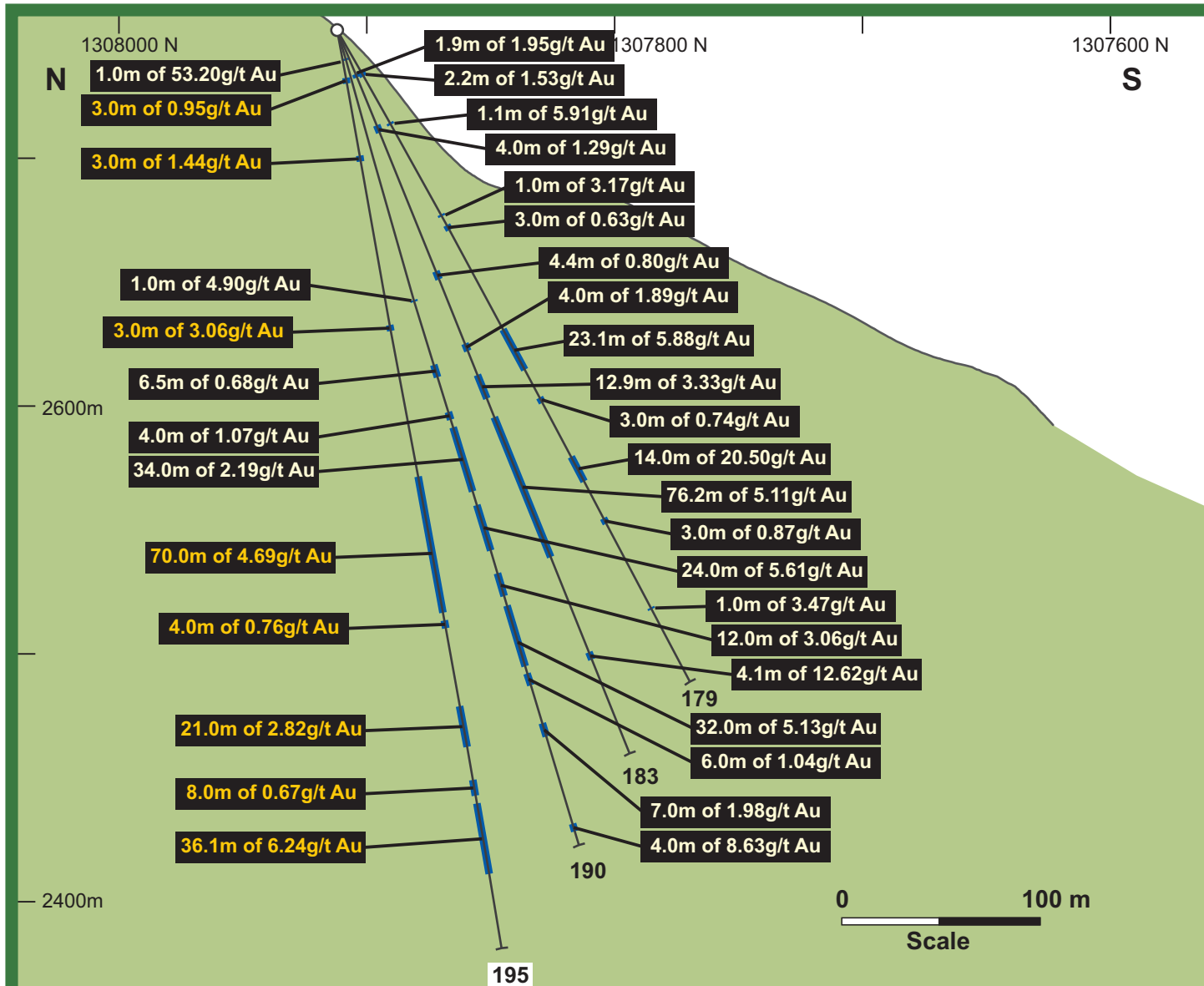
1 - New hole numbers are framed in white  
2 - New intercepts are highlighted in yellow  
3 - Drill intercepts are based on a 0.5 gram per tonne gold cut-off with no upper cut. Drill intercept lengths shown are down-hole lengths of mineralization.

 VENTANA GOLD CORP.  
**LA MASCOTA ZONE**  
**Section 8800E**  
**(Looking East)**




**VENTANA GOLD CORP.**  
**LA MASCOTA ZONE**  
**Section 9350E**  
**(Looking East)**





1 - New hole numbers are framed in white  
 2 - New intercepts are highlighted in yellow  
 3 - Drill intercepts are based on a 0.5 gram per tonne gold cut-off with no upper cut. Drill intercept lengths shown are down-hole lengths of mineralization.

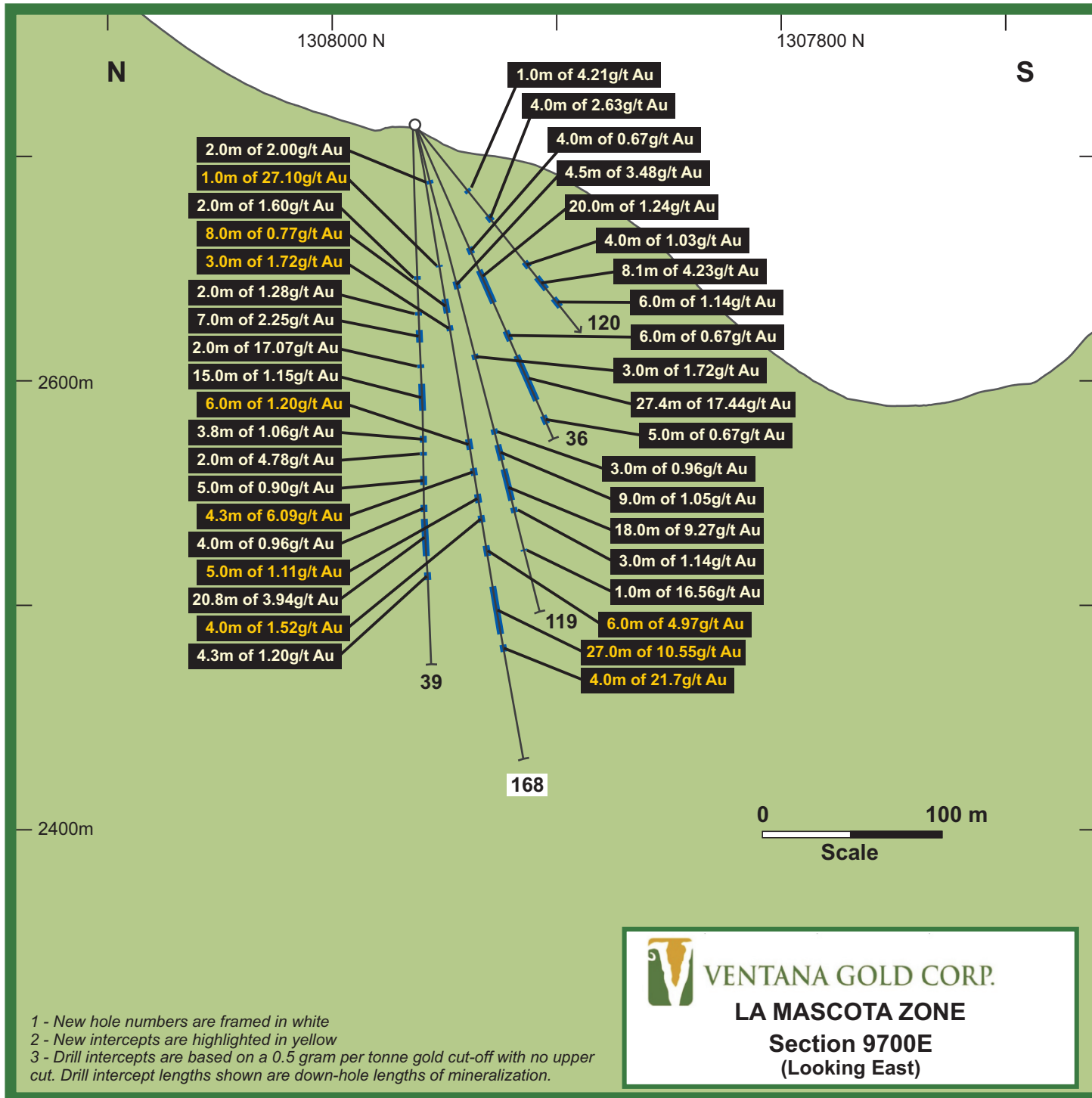


VENTANA GOLD CORP.

LA MASCOTA ZONE

Section 9500E

(Looking East)

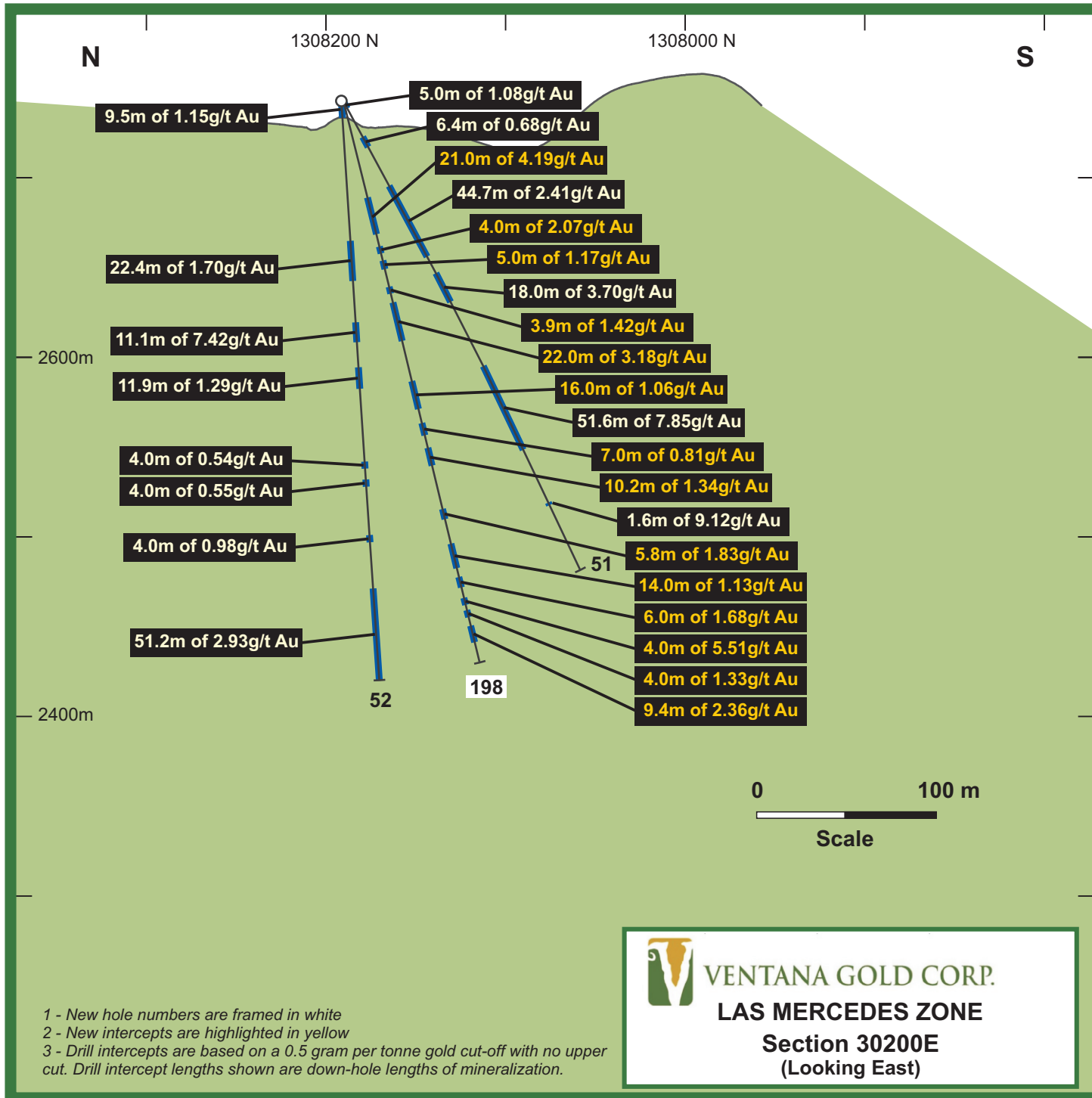



VENTANA GOLD CORP.

LA MASCOTA ZONE

Section 9700E

(Looking East)

**VENTANA GOLD CORP.**  
**LAS MERCEDES ZONE**  
**Section 30200E**  
**(Looking East)**



