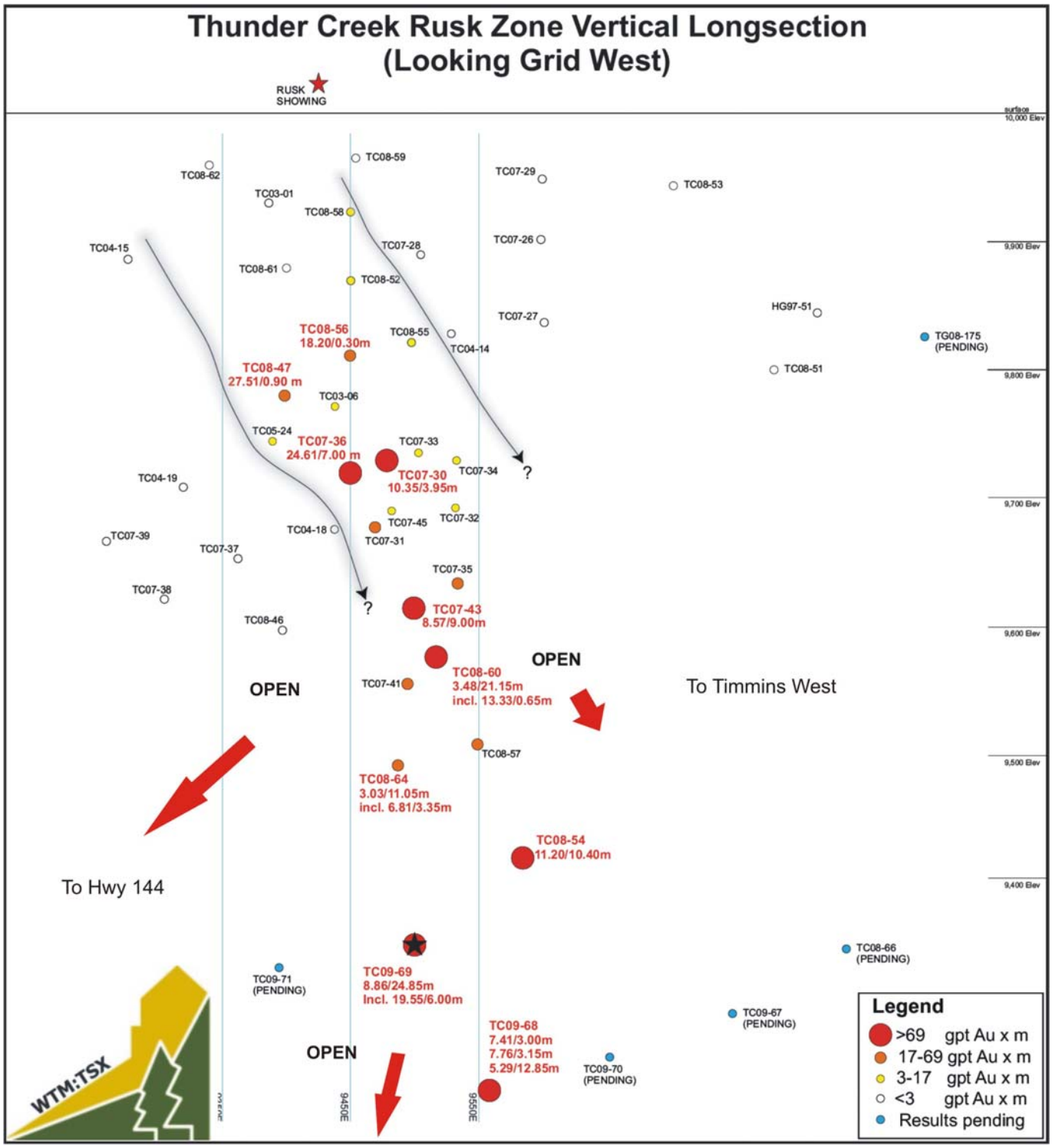

Note: All values in g/t gold /metres

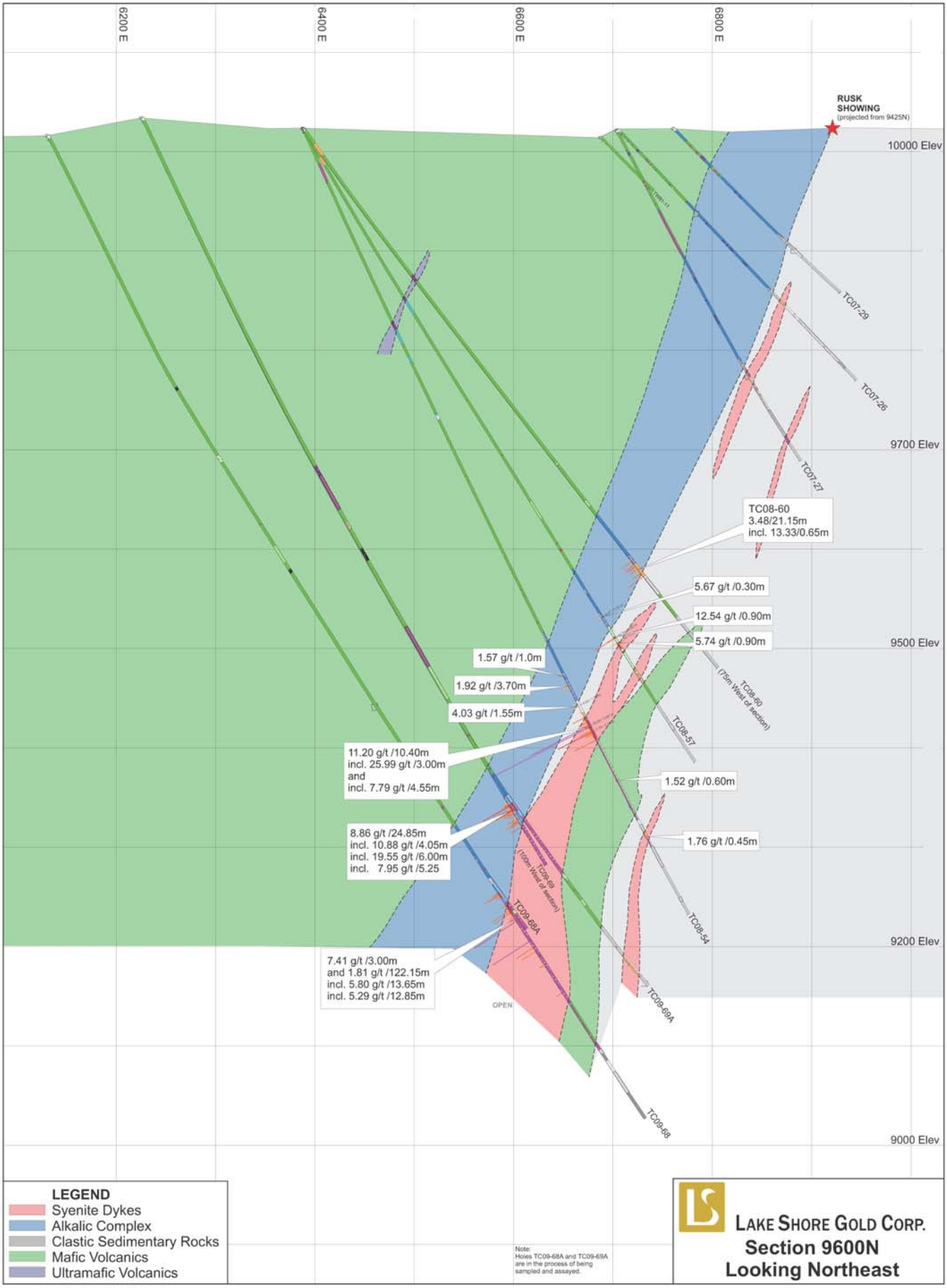
6200 E
6400 E
6600 E
6800 E
RUSK SHOWING
(projected from 9425N)
10000 Elev
9700 Elev
9500 Elev
9200 Elev
9000 Elev
TC07-29
TC07-26
TC07-27
TC08-60
3.48/21.15m
incl. 13.33/0.65m
5.67 g/t /0.30m
12.54 g/t /0.90m
5.74 g/t /0.90m
TC08-60
(75m West of section)
1.57 g/t /1.0m
1.92 g/t /3.70m
4.03 g/t /1.55m
TC08-57
11.20 g/t /10.40m
incl. 25.99 g/t /3.00m
and
incl. 7.79 g/t /4.55m
1.52 g/t /0.60m
8.86 g/t /24.85m
incl. 10.88 g/t /4.05m
incl. 19.55 g/t /6.00m
incl. 7.95 g/t /5.25
1.76 g/t /0.45m
TC09-69
(100m West of section)
TC09-68A
TC08-54
7.41 g/t /3.00m
and 1.81 g/t /122.15m
incl. 5.80 g/t /13.65m
incl. 5.29 g/t /12.85m
OPEN
TC09-69A
TC09-68
LEGEND
Syenite Dykes
Alkalic Complex
Clastic Sedimentary Rocks
Mafic Volcanics
Ultramafic Volcanics
Note:
Holes TC09-68A and TC09-69A are in the process of being sampled and assayed.
LAKE SHORE GOLD CORP.
Section 9600N
Looking Northeast

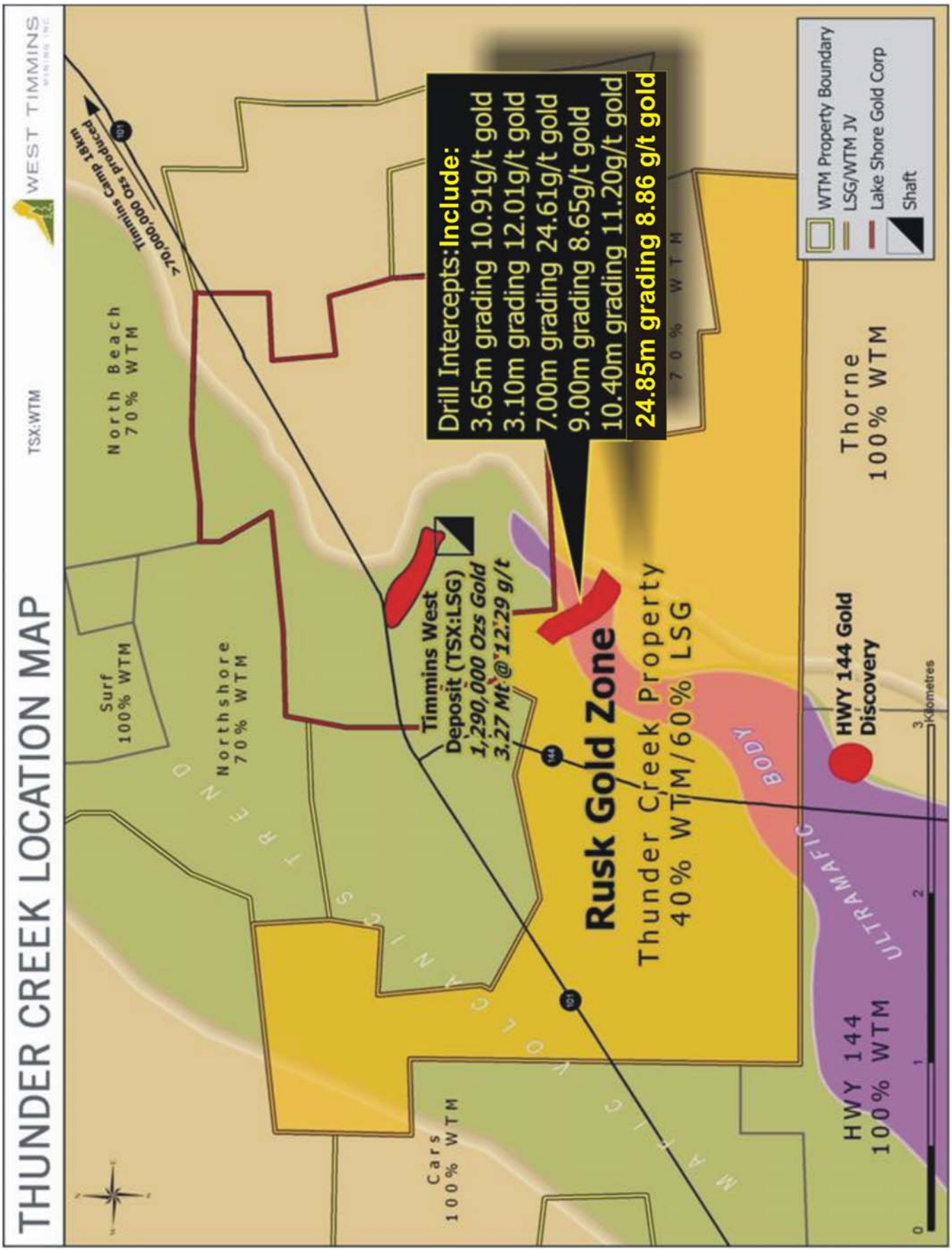
THUNDER CREEK LOCATION MAP
TSX:WTM
WEST TIMMINS
North Beach
70% WTM
Surf
100% WTM
Northshore
70% WTM
Cars
100% WTM
Timmins Camp 18km
710,000,000 Ozs produced
Drill Intercepts: Include:
3.65m grading 10.91g/t gold
3.10m grading 12.01g/t gold
7.00m grading 24.61g/t gold
9.00m grading 8.65g/t gold
10.40m grading 11.20g/t gold
24.85m grading 8.86 g/t gold
Timmins West
Deposit (TSX:LSG)
1,290,000 Ozs Gold
3.27 Mt @ 12.29 g/t
Rusk Gold Zone
Thunder Creek Property
40% WTM/60% LSG
70% WTM
Thorne
100% WTM
HWY 144 Gold
Discovery
HWY 144
100% WTM
ULTRAMAFIC BODY
MATTICE VOLCANICS TRENDS
WTM Property Boundary
LSG/WTM JV
Lake Shore Gold Corp
Shaft
0
1
2
3
Kilometres