

# Waterbury Lake Property

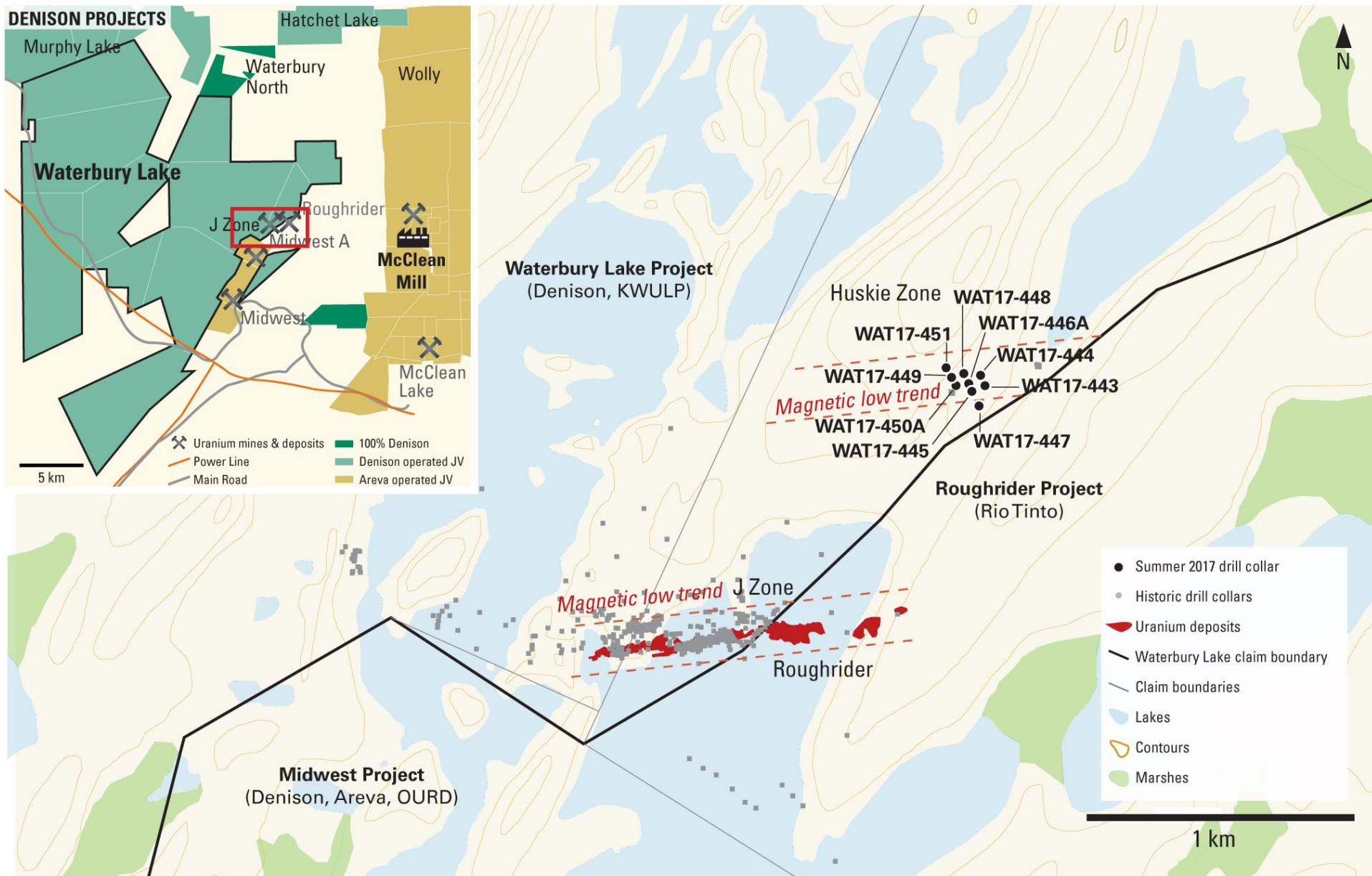


Figure 1: Location of summer 2017 drill collars on Denison's Waterbury Lake project.

# Huskie Zone – Basement Geology

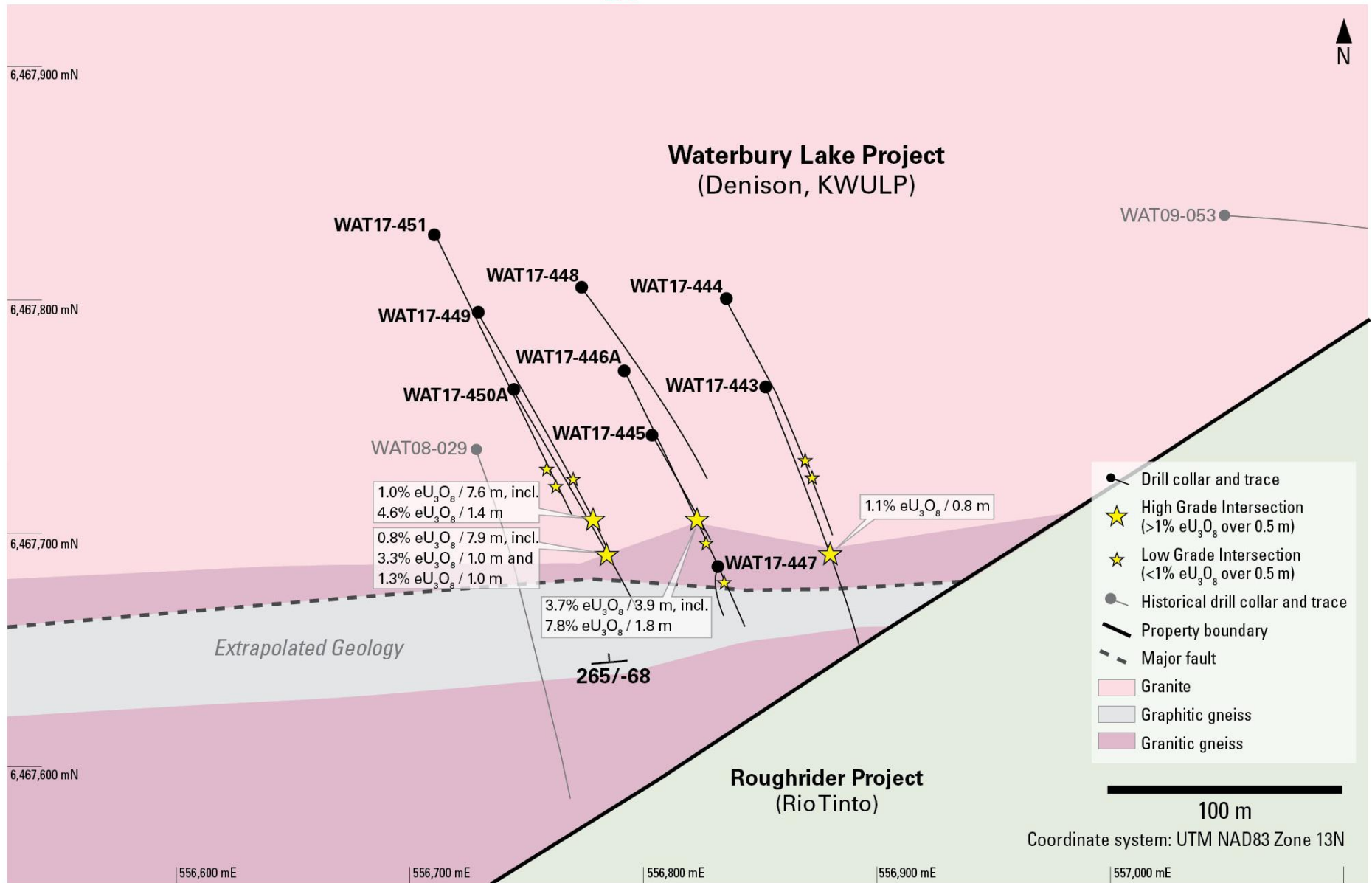


Figure 2: Simplified basement geology map of the Huskie zone at the sub-Athabasca unconformity.

# Huskie Zone – Cross Section

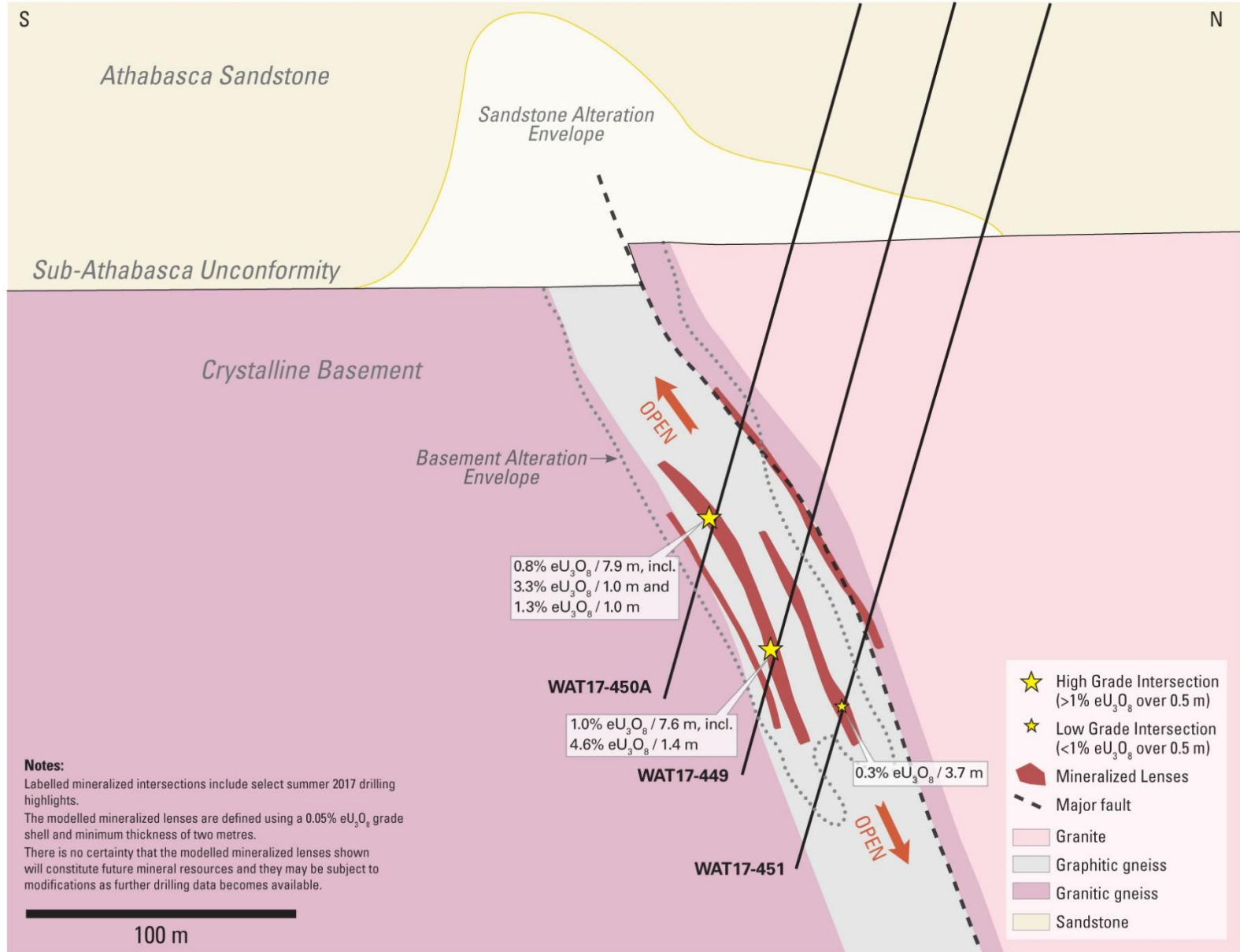


Figure 3: Simplified cross-section along the westernmost fence of drill hole (looking west).

# Huskie Zone – Long Section

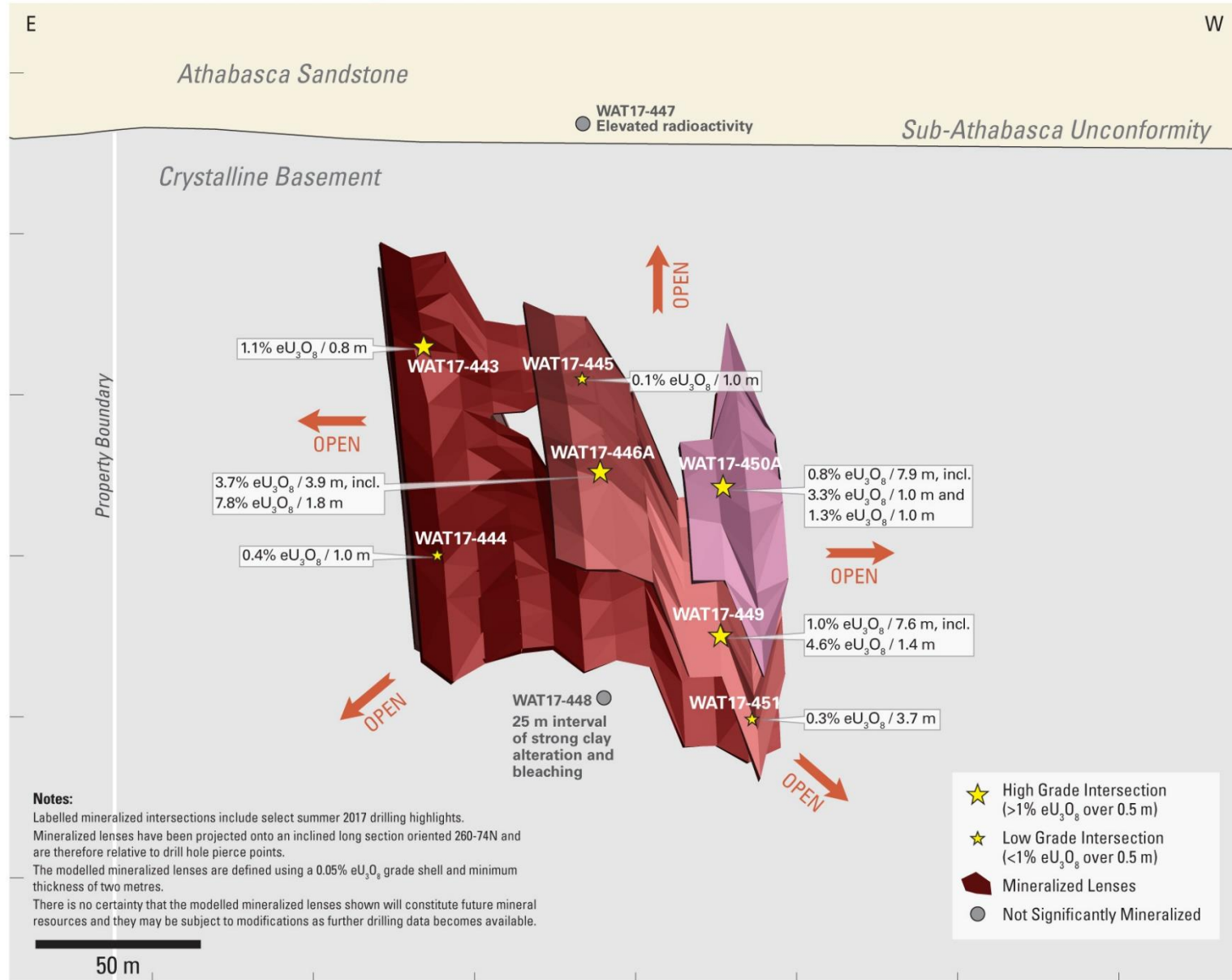


Figure 4: Inclined longitudinal section of the Huskie zone (looking south).