

Figure 1: Marshall Lake: Modelled VTEM Plate Location Map

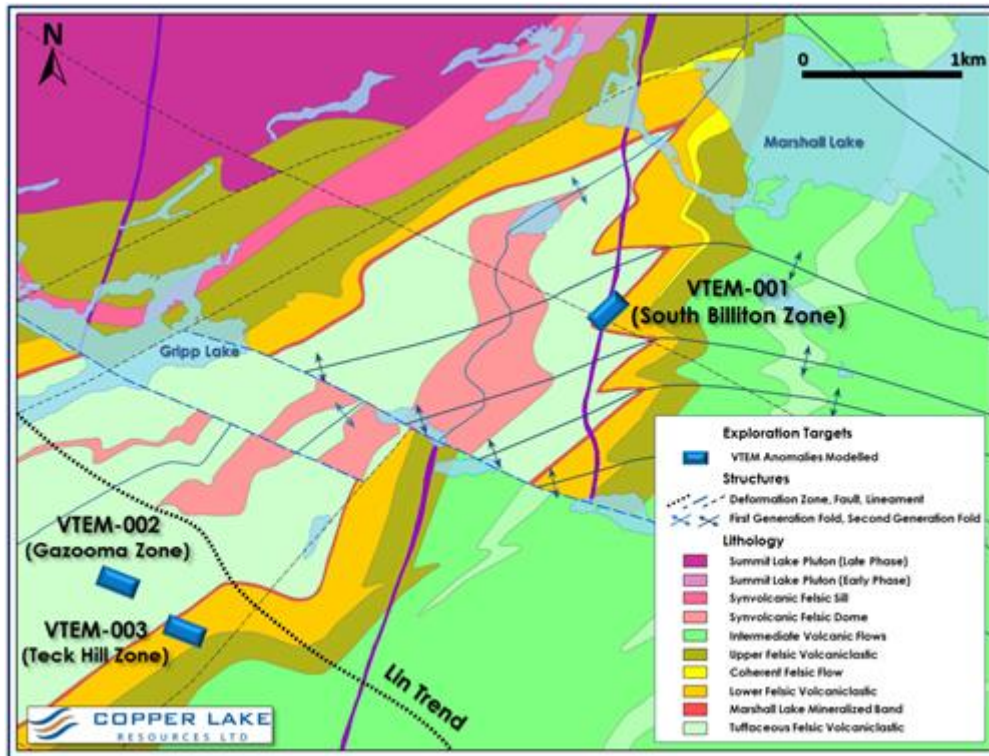


Figure 2: VTEM-001 Plate, South Billiton Cross Section

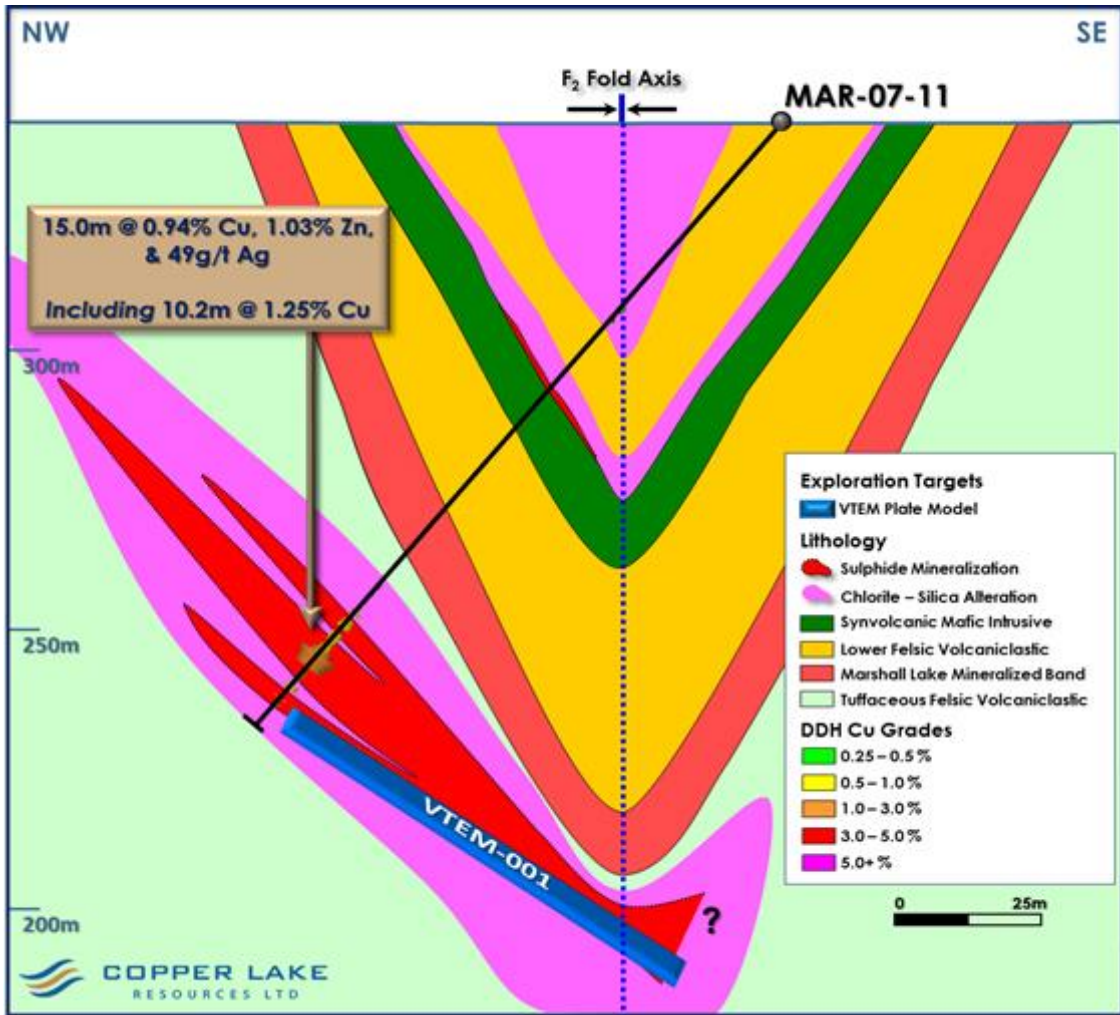


Figure 3: VTEM-003 Plate, Teck Hill South Cross Section

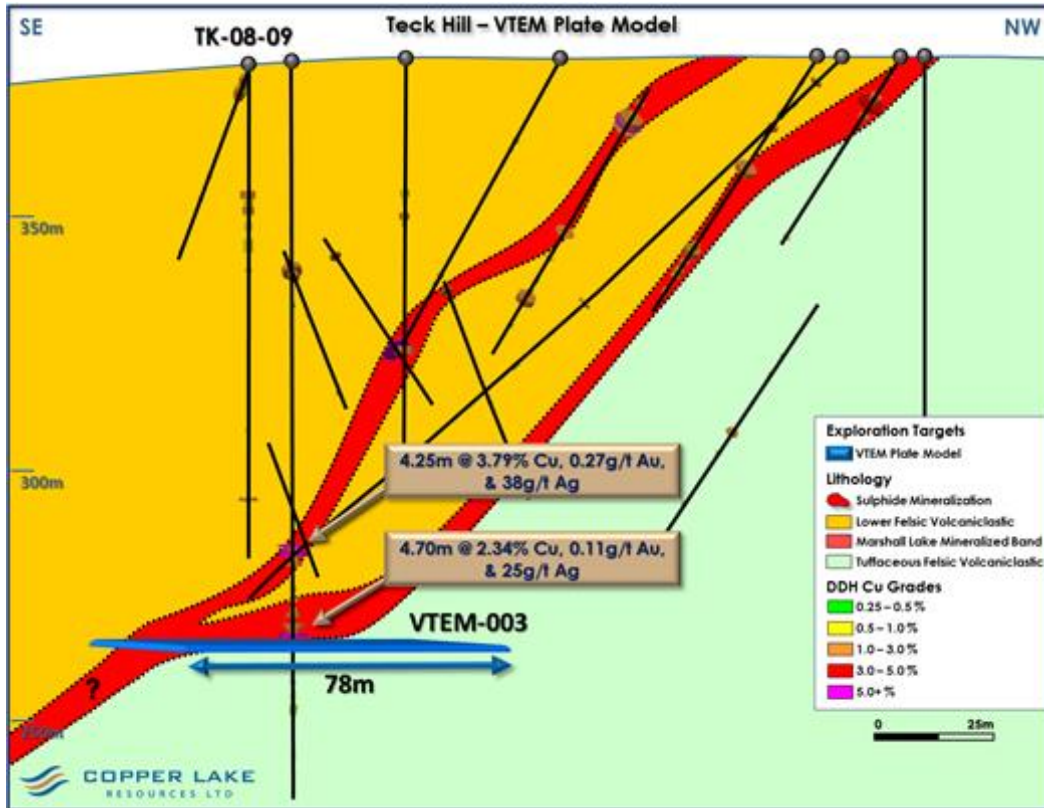


Figure 4: VTEM-002 Plate: Gazooma Cross Section

