

Figure 1: Plan View of GSS at Block 14 Gold Project

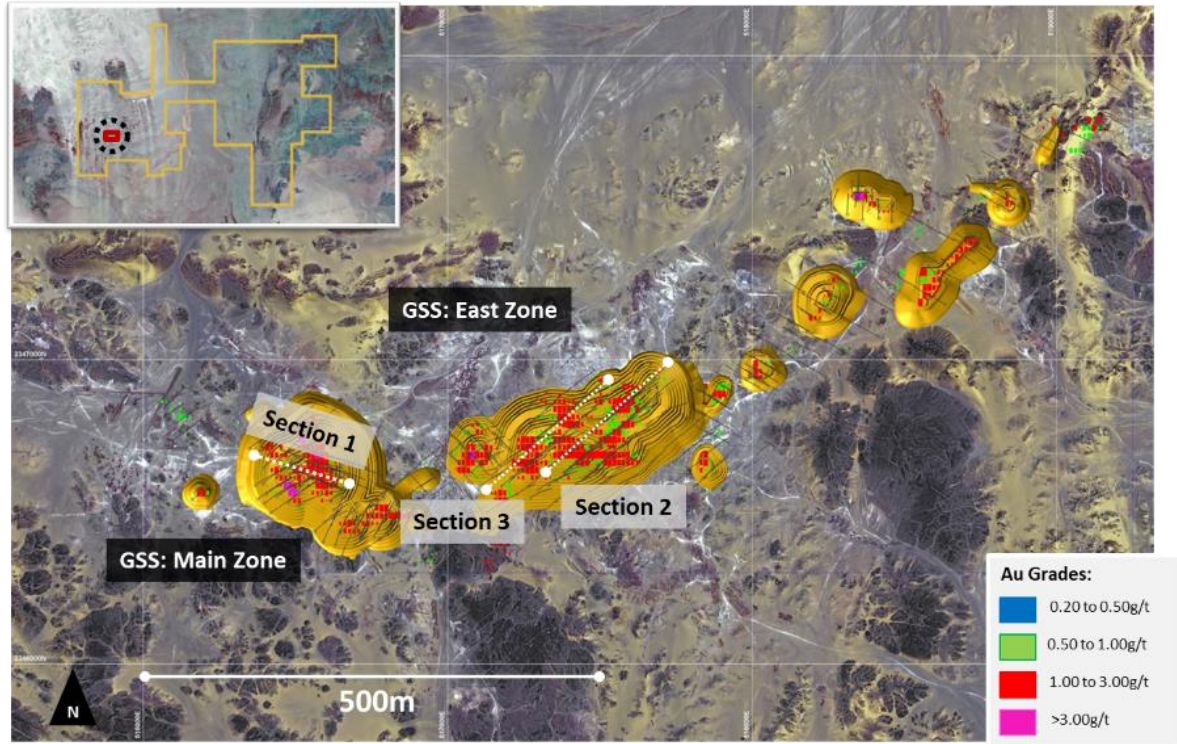
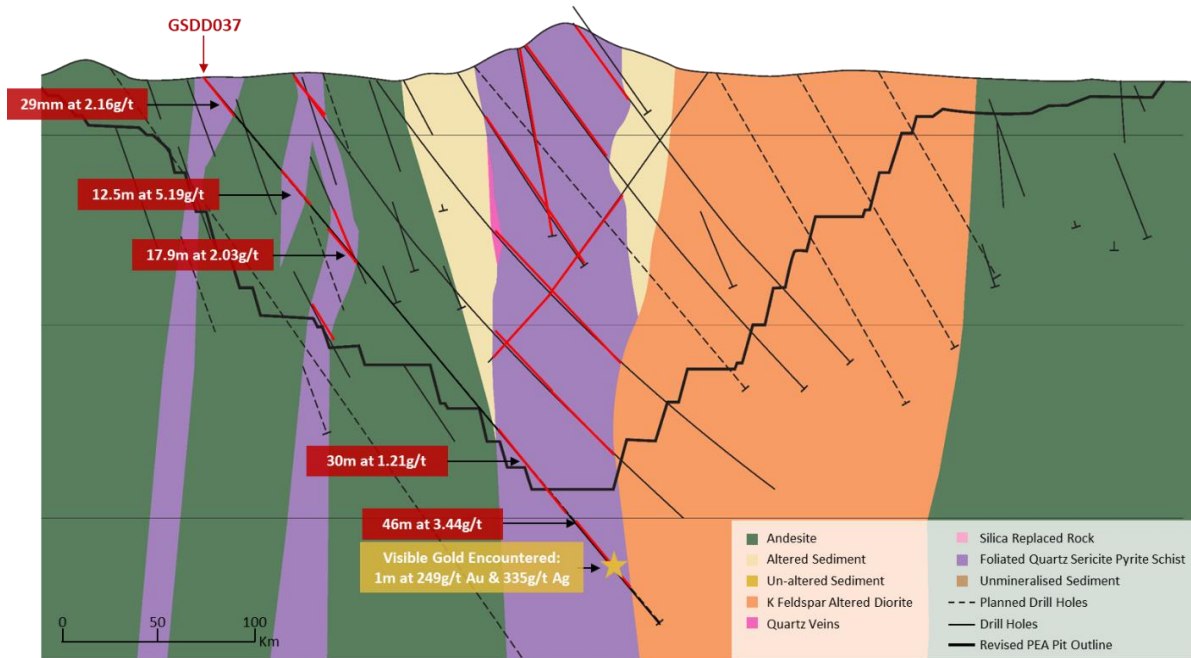
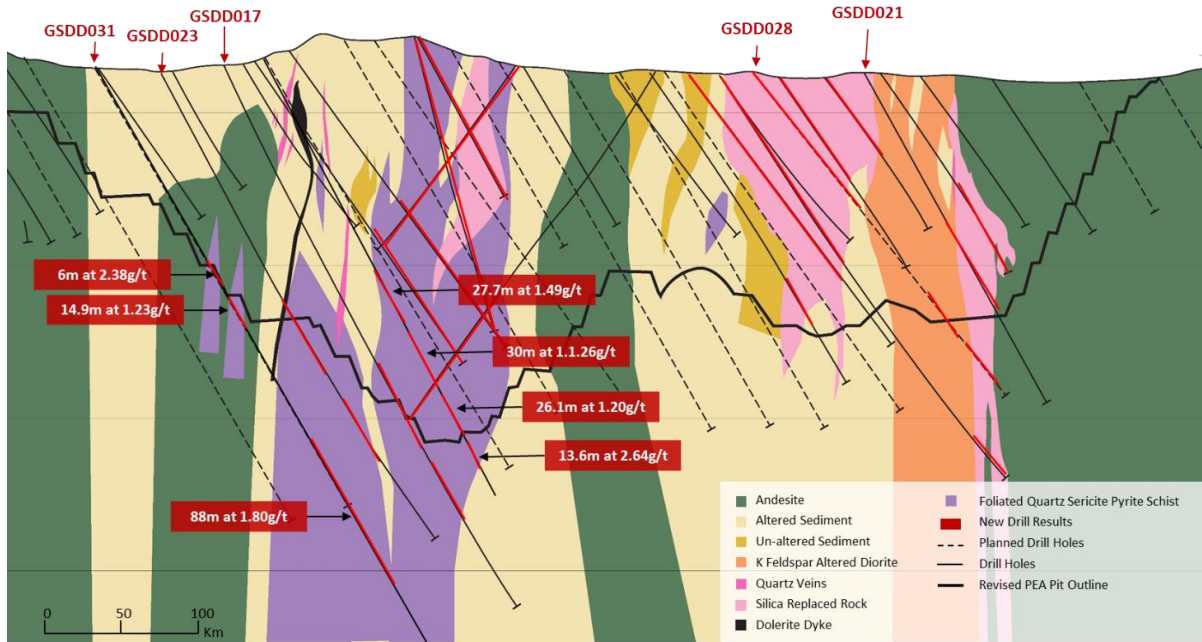


Figure 2: GSS Main Zone Section 1



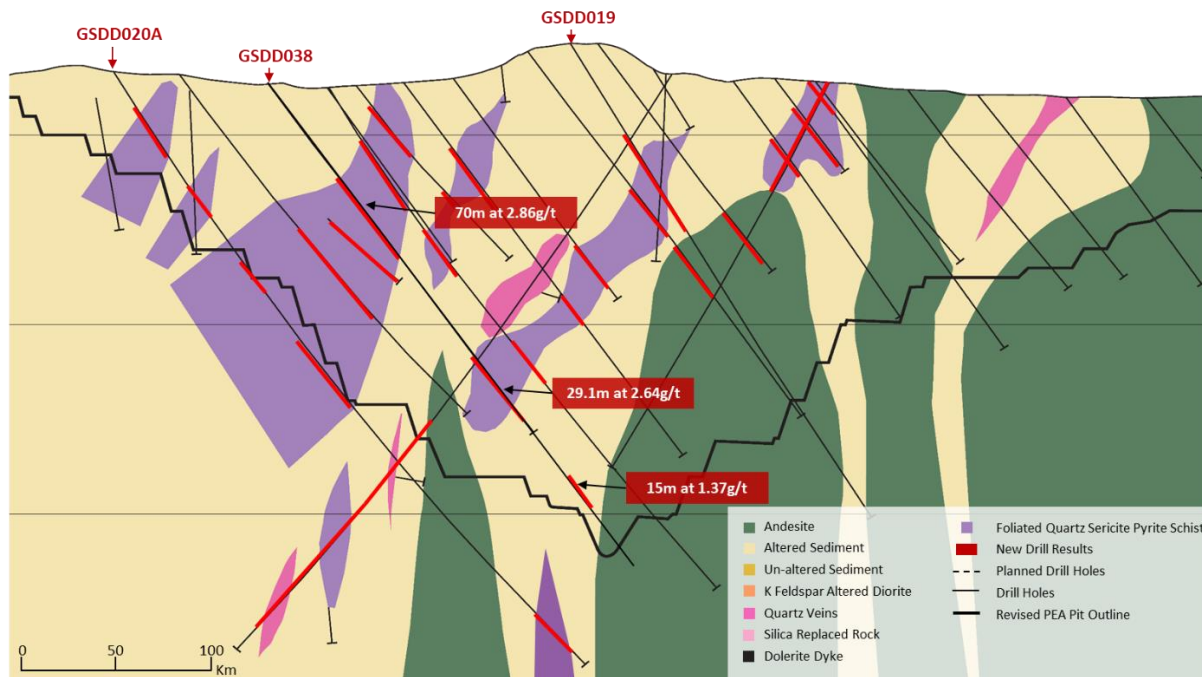
*Section only shows results from this news release. For all drill results, please see corporate presentation available at www.orcagold.com.

Figure 3: GSS East Zone Section 2



*Section only shows results from this news release. For all drill results, please see corporate presentation available at www.orcagold.com.

Figure 4: GSS East Zone Section 3



*Section only shows results from this news release. For all drill results, please see corporate presentation available at www.orcagold.com.

Figure 5: Drill Core from GSDD037



From 299 – 300 metres, GSDD037 encounters visible gold including 1 metre at 249 g/t Au & 335 g/t Ag. The drill hole intercepted 46 metres @ 3.44 g/t Au from 281m and a top cut of 30g/t was applied.